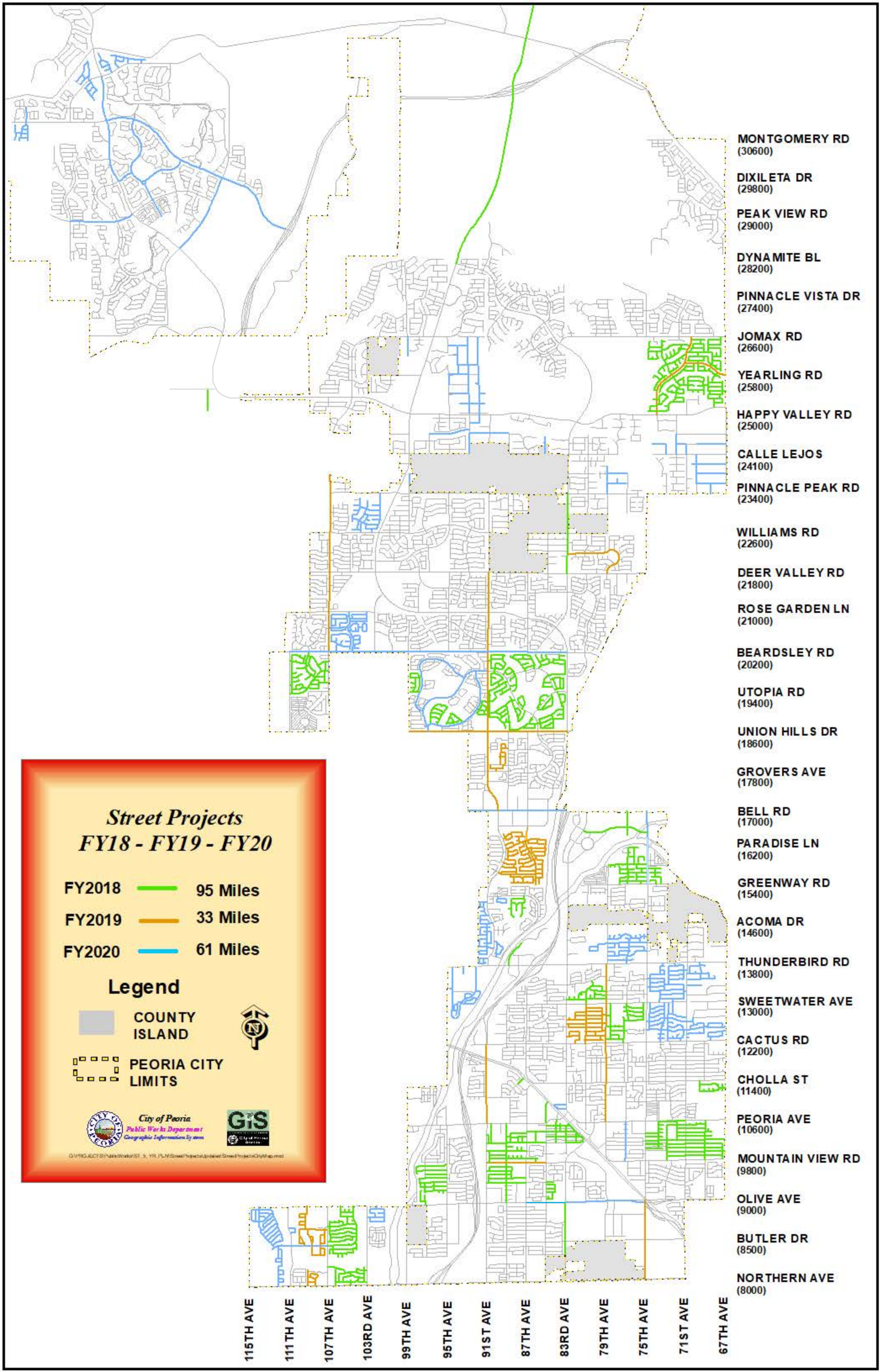
MONTGOMERY RD (30600)
DIXILETA DR (29800)
PEAK VIEW RD (29000)
DYNAMITE BL (28200)
PINNACLE VISTA DR (27400)
JOMAX RD (26600)
YEARLING RD (25800)
HAPPY VALLEY RD (25000)
CALLE LEJOS (24100)
PINNACLE PEAK RD (23400)
WILLIAMS RD (22600)
DEER VALLEY RD (21800)
ROSE GARDEN LN (21000)
BEARDSLEY RD (20200)
UTOPIA RD (19400)
UNION HILLS DR (18600)
GROVERS AVE (17800)
BELL RD (17000)
PARADISE LN (16200)
GREENWAY RD (15400)
ACOMA DR (14600)
THUNDERBIRD RD (13800)
SWEETWATER AVE (13000)
CACTUS RD (12200)
CHOLLA ST (11400)
PEORIA AVE (10600)
MOUNTAIN VIEW RD (9800)
OLIVE AVE (9000)
BUTLER DR (8500)
NORTHERN AVE (8000)
115TH AVE
111TH AVE
107TH AVE
103RD AVE
99TH AVE
95TH AVE
91ST AVE
87TH AVE
83RD AVE
79TH AVE
75TH AVE
71ST AVE
67TH AVE
Street Projects
FY18 - FY19 - FY20
FY2018 95 Miles
FY2019 33 Miles
FY2020 61 Miles
Legend
COUNTY ISLAND
PEORIA CITY LIMITS
City of Peoria
Public Works Department
Geographic Information System
GIS

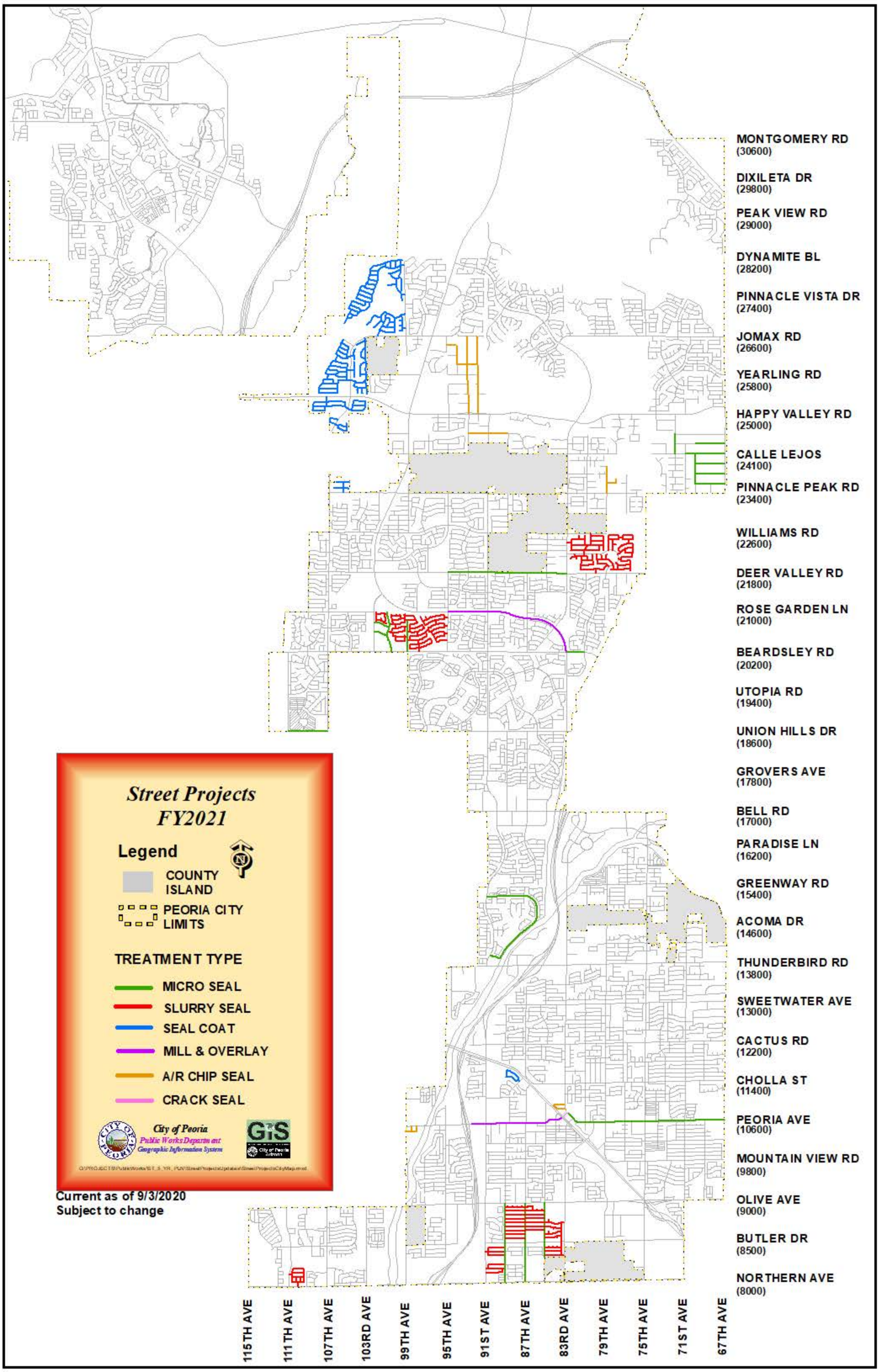
MONTGOMERY RD (30600)
DIXILETA DR (29800)
PEAK VIEW RD (29000)
DYNAMITE BL (28200)
PINNACLE VISTA DR (27400)
JOMAX RD (26600)
YEARLING RD (25800)
HAPPY VALLEY RD (25000)
CALLE LEJOS (24100)
PINNACLE PEAK RD (23400)
WILLIAMS RD (22600)
DEER VALLEY RD (21800)
ROSE GARDEN LN (21000)
BEARDSLEY RD (20200)
UTOPIA RD (19400)
UNION HILLS DR (18600)
GROVERS AVE (17800)
BELL RD (17000)
PARADISE LN (16200)
GREENWAY RD (15400)
ACOMA DR (14600)
THUNDERBIRD RD (13800)
SWEETWATER AVE (13000)
CACTUS RD (12200)
CHOLLA ST (11400)
PEORIA AVE (10600)
MOUNTAIN VIEW RD (9800)
OLIVE AVE (9000)
BUTLER DR (8500)
NORTHERN AVE (8000)
115TH AVE
111TH AVE
107TH AVE
103RD AVE
99TH AVE
95TH AVE
91ST AVE
87TH AVE
83RD AVE
79TH AVE
75TH AVE
71ST AVE
67TH AVE
Street Projects FY2021
Legend
COUNTY ISLAND
PEORIA CITY LIMITS
TREATMENT TYPE
MICRO SEAL
SLURRY SEAL
SEAL COAT
MILL & OVERLAY
A/R CHIP SEAL
CRACK SEAL
City of Peoria
Public Works Department
Geographic Information System
GIS
Current as of 9/3/2020
Subject to change

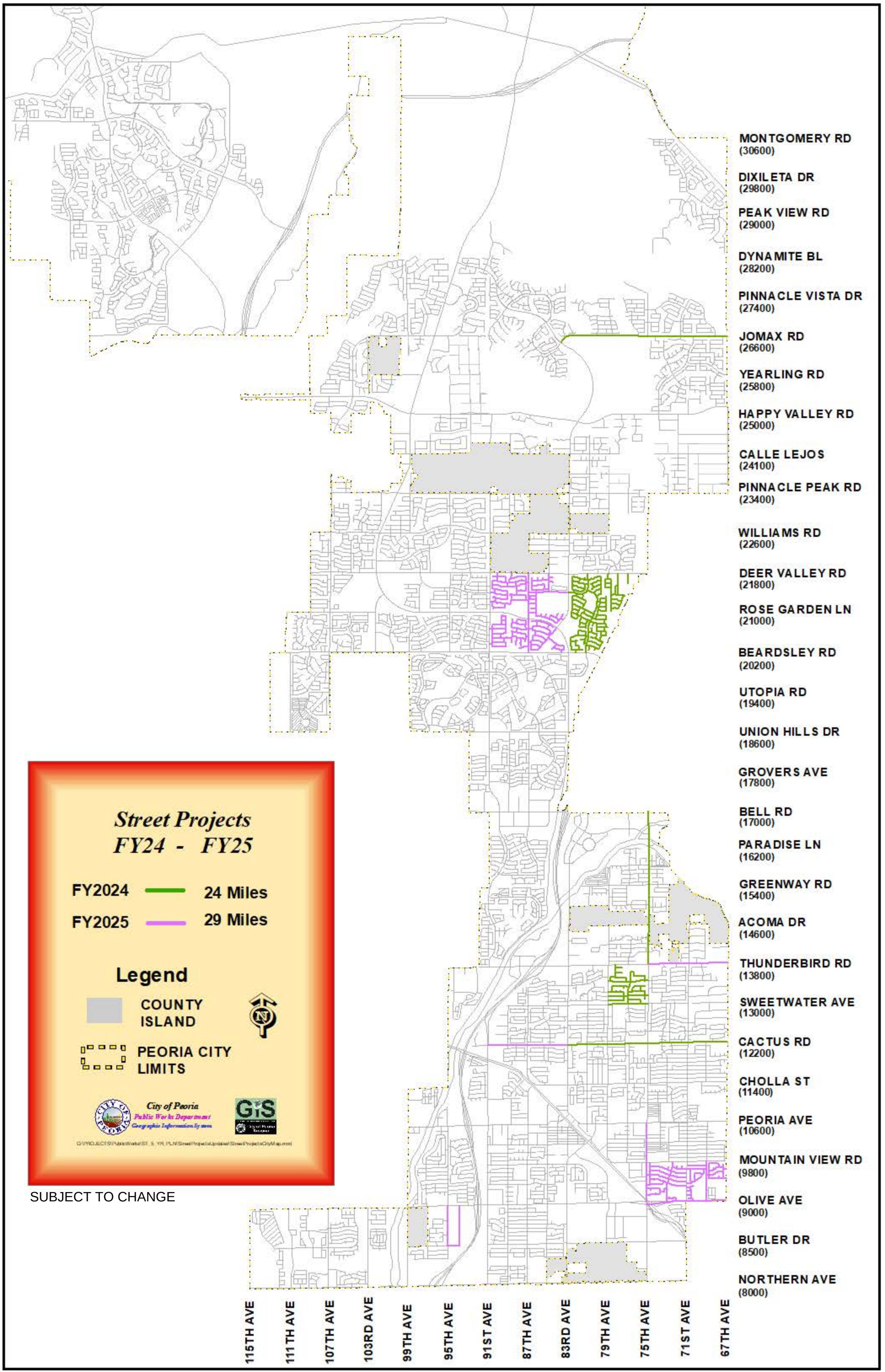

SUBJECT TO CHANGE