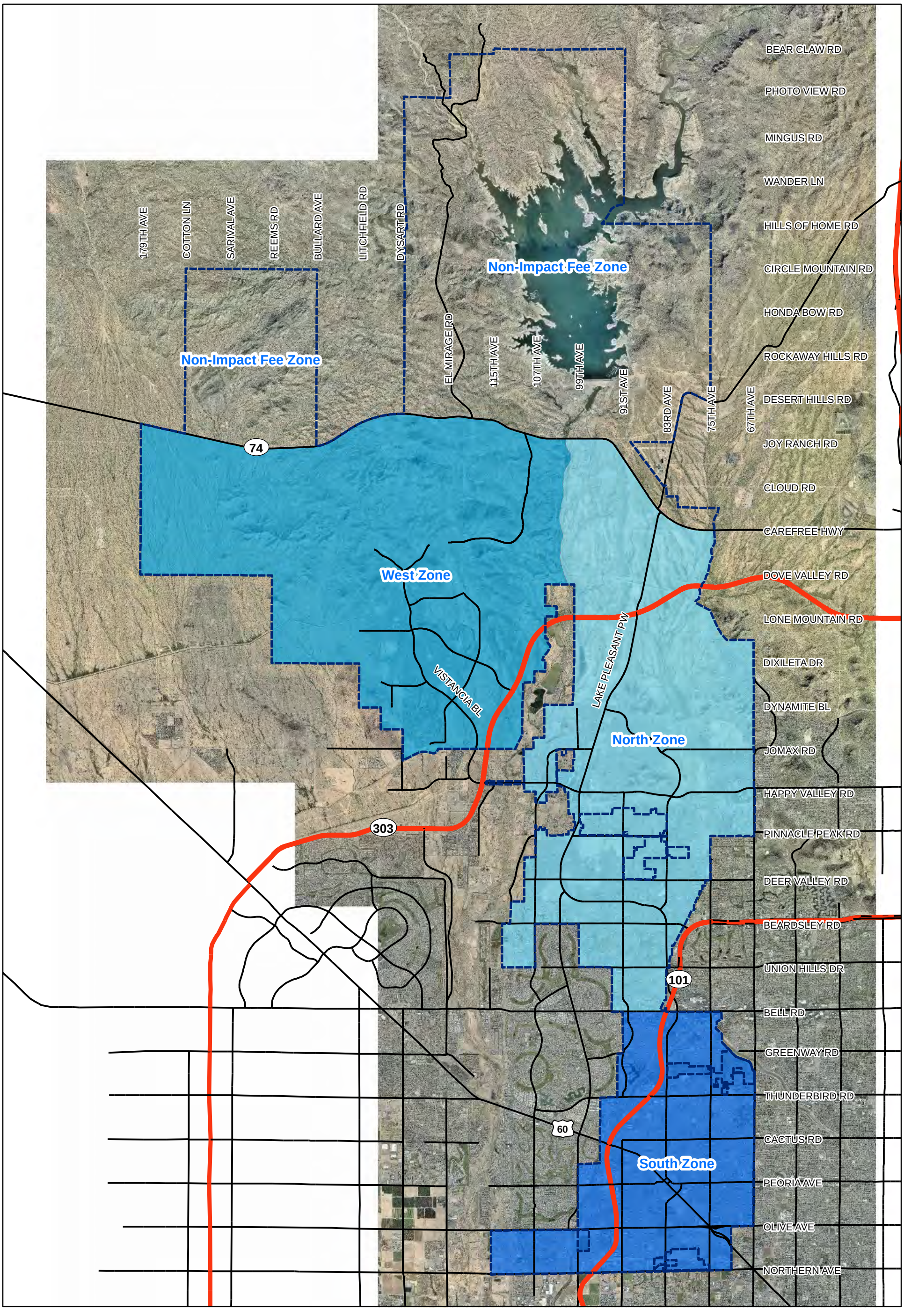

City of Peoria
Water Zones 2019

Legend

- City Limits
- County

Water Zones 2019

WaterZone

- Non-Impact Fee Zone
- North Zone
- South Zone
- West Zone

NOTE:
This Map is based on imprecise source data, subject to change and FOR GENERAL REFERENCE ONLY.

N

GIS Geographic Information Systems
CITY OF PEORIA
ARIZONA

O:\PROJECTS\IT\AlanE\Accela\ZONES2019.MXD

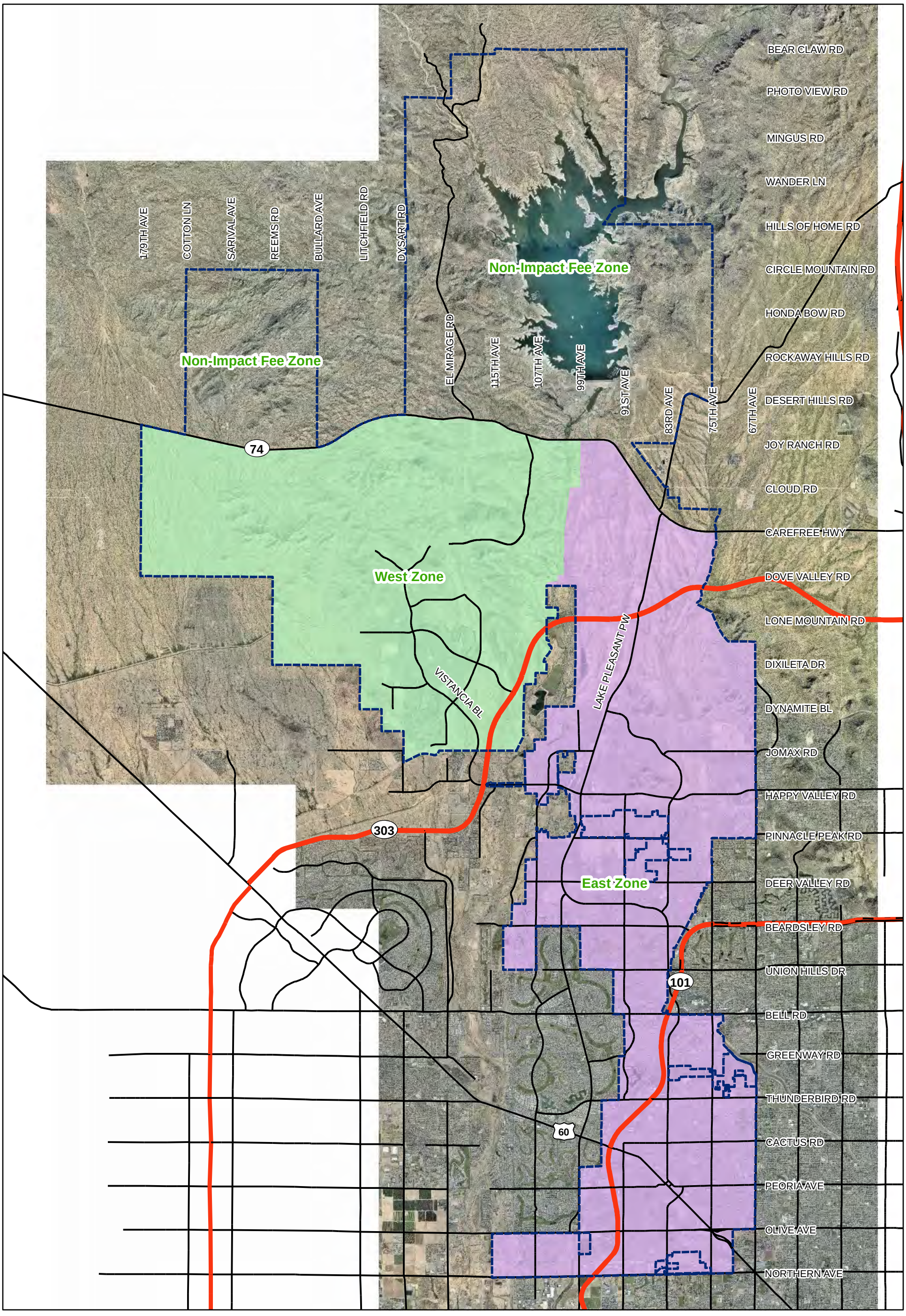

City of Peoria Wastewater Zones 2019

Legend

- City Limits
- County

WWZone

- East Zone
- West Zone
- Non-Impact Fee Zone

NOTE:
This Map is based on imprecise source data, subject to change and FOR GENERAL REFERENCE ONLY.

N

GIS Geographic Information Systems
CITY OF PEORIA ARIZONA

O:\PROJECTS\IT\AlanE\Accela\ZONES2019.MXD

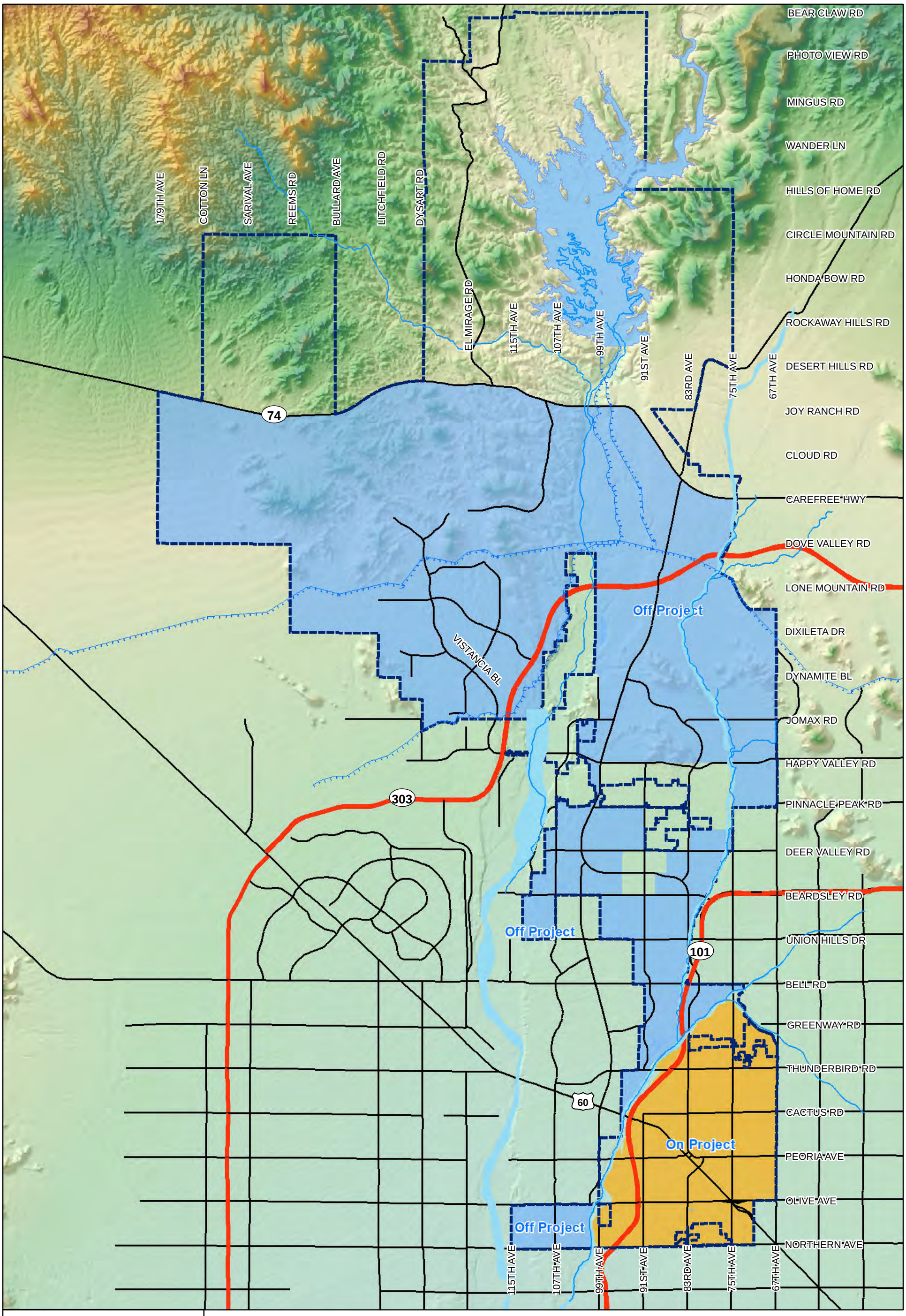

Legend

City Limits

Water Servise Areas

On Project (SRP AREA) Zone

Off Project (CAP AREA) Zone

Streets

Highway

Major

Water Resouces 2019 ON\Off Projects

NOTE:
This Map is based on imprecise source data, subject to change and FOR GENERAL REFERENCE ONLY.

GIS Geographic Information Systems
CITY OF PEORIA ARIZONA

O:\PROJECTS\IT\AlanE\Accela\WTRSERVICEAREASS2019.MXD