

## Street Projects FY2018

### Legend

 COUNTY ISLAND


 PEORIA CITY LIMITS


Budget: \$10M

### TREATMENT TYPE


 MICRO SEAL

 SLURRY SEAL

 SEAL COAT

 MILL & OVERLAY

 CRACK SEAL

 CRACK REPAIR



City of Peoria  
Public Works Department  
Geographic Information System



D:\PROJECTS\PublicWorks\ST\_3\_YR\_PLAN\StreetProjects\Update\StreetProjectsCityMap.mxd

Revised 10-5-17

MONTGOMERY RD  
(30600)

DIXILETA DR  
(29800)

PEAK VIEW RD  
(29000)

DYNAMITE BL  
(28200)

PINNACLE VISTA DR  
(27400)

JOMAX RD  
(26600)

YEARLING RD  
(25800)

HAPPY VALLEY RD  
(25000)

CALLE LEJOS  
(24100)

PINNACLE PEAK RD  
(23400)

WILLIAMS RD  
(22600)

DEER VALLEY RD  
(21800)

ROSE GARDEN LN  
(21000)

BEARDSLEY RD  
(20200)

UTOPIA RD  
(19400)

UNION HILLS DR  
(18600)

GROVERS AVE  
(17800)

BELL RD  
(17000)

PARADISE LN  
(16200)

GREENWAY RD  
(15400)

ACOMA DR  
(14600)

THUNDERBIRD RD  
(13800)

SWEETWATER AVE  
(13000)

CACTUS RD  
(12200)

CHOLLA ST  
(11400)

PEORIA AVE  
(10600)

MOUNTAIN VIEW RD  
(9800)

OLIVE AVE  
(9000)

BUTLER DR  
(8500)

NORTHERN AVE  
(8000)

115TH AVE

111TH AVE

107TH AVE

103RD AVE

99TH AVE

95TH AVE

91ST AVE

87TH AVE

83RD AVE

79TH AVE


75TH AVE

71ST AVE

67TH AVE

## Street Projects FY2019

### Legend

-  COUNTY ISLAND
-  PEORIA CITY LIMITS

### TREATMENT TYPE

-  MICRO SEAL
-  SLURRY SEAL
-  SEAL COAT
-  MILL & OVERLAY
-  CRACK SEAL
-  CHIP SEAL



City of Peoria  
Public Works Department  
Geographic Information System



© PRODUCED BY Public Works Dept. 6/27/19. All rights reserved. No part of this map may be reproduced without the written permission of the City of Peoria.

Current as of 6/27/19  
Subject to change

- 115TH AVE
- 111TH AVE
- 107TH AVE
- 103RD AVE
- 99TH AVE
- 95TH AVE
- 91ST AVE
- 87TH AVE
- 83RD AVE
- 79TH AVE
- 75TH AVE
- 71ST AVE
- 67TH AVE

- MONTGOMERY RD (30600)
- DIXILETA DR (29800)
- PEAK VIEW RD (29000)
- DYNAMITE BL (28200)
- PINNACLE VISTA DR (27400)
- JOMAX RD (26600)
- YEARLING RD (25800)
- HAPPY VALLEY RD (25000)
- CALLE LEJOS (24100)
- PINNACLE PEAK RD (23400)
- WILLIAMS RD (22600)
- DEER VALLEY RD (21800)
- ROSE GARDEN LN (21000)
- BEARDSLEY RD (20200)
- UTOPIA RD (19400)
- UNION HILLS DR (18600)
- GROVERS AVE (17800)
- BELL RD (17000)
- PARADISE LN (16200)
- GREENWAY RD (15400)
- ACOMA DR (14600)
- THUNDERBIRD RD (13800)
- SWEETWATER AVE (13000)
- CACTUS RD (12200)
- CHOLLA ST (11400)
- PEORIA AVE (10600)
- MOUNTAIN VIEW RD (9800)
- OLIVE AVE (9000)
- BUTLER DR (8500)
- NORTHERN AVE (8000)

## Street Projects FY2020

### Legend

-  COUNTY ISLAND
-  PEORIA CITY LIMITS

### TREATMENT TYPE

-  MICRO SEAL
-  SLURRY SEAL
-  SEAL COAT
-  MILL & OVERLAY
-  CRACK SEAL
-  CHIP SEAL



City of Peoria  
Public Works Department  
Geographic Information System

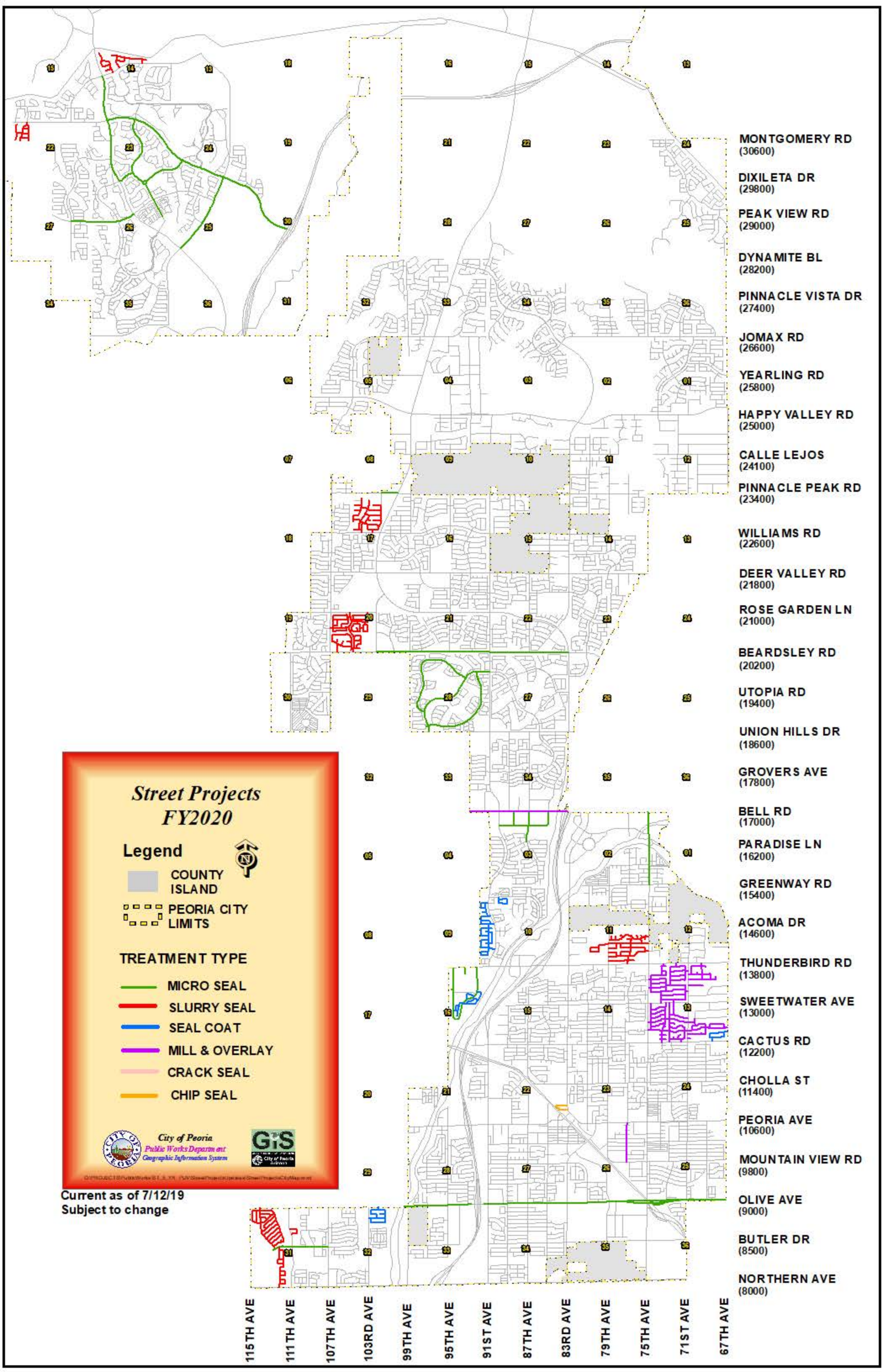


© PRODUCED BY WORKS GIS, L.P. (515) 244-7300 (peoria-city-peoria-street-projects-city-map-2019)

Current as of 7/12/19  
Subject to change



- 115TH AVE
- 111TH AVE
- 107TH AVE
- 103RD AVE
- 99TH AVE
- 95TH AVE
- 91ST AVE
- 87TH AVE
- 83RD AVE
- 79TH AVE
- 75TH AVE
- 71ST AVE
- 67TH AVE

- MONTGOMERY RD (30600)
- DIXILETA DR (29800)
- PEAK VIEW RD (29000)
- DYNAMITE BL (28200)
- PINNACLE VISTA DR (27400)
- JOMAX RD (26600)
- YEARLING RD (25800)
- HAPPY VALLEY RD (25000)
- CALLE LEJOS (24100)
- PINNACLE PEAK RD (23400)
- WILLIAMS RD (22600)
- DEER VALLEY RD (21800)
- ROSE GARDEN LN (21000)
- BEARDSLEY RD (20200)
- UTOPIA RD (19400)
- UNION HILLS DR (18600)
- GROVERS AVE (17800)
- BELL RD (17000)
- PARADISE LN (16200)
- GREENWAY RD (15400)
- ACOMA DR (14600)
- THUNDERBIRD RD (13800)
- SWEETWATER AVE (13000)
- CACTUS RD (12200)
- CHOLLA ST (11400)
- PEORIA AVE (10600)
- MOUNTAIN VIEW RD (9800)
- OLIVE AVE (9000)
- BUTLER DR (8500)
- NORTHERN AVE (8000)



## Street Projects FY2021

### Legend

-  COUNTY ISLAND
-  PEORIA CITY LIMITS

### TREATMENT TYPE

-  MICRO SEAL
-  SLURRY SEAL
-  SEAL COAT
-  MILL & OVERLAY
-  CRACK SEAL
-  CHIP SEAL



City of Peoria  
Public Works Department  
Geographic Information System



© PRODUCTION/WORKSHEET 3.19 (M) Street/Projects/peoria/Street/ProjectsCityMap.mxd

Current as of 7/17/19  
Subject to change

115TH AVE  
111TH AVE  
107TH AVE  
103RD AVE  
99TH AVE  
95TH AVE  
91ST AVE  
87TH AVE  
83RD AVE  
79TH AVE  
75TH AVE  
71ST AVE  
67TH AVE

MONTGOMERY RD (30600)  
DIXILETA DR (29800)  
PEAK VIEW RD (29000)  
DYNAMITE BL (28200)  
PINNACLE VISTA DR (27400)  
JOMAX RD (26600)  
YEARLING RD (25800)  
HAPPY VALLEY RD (25000)  
CALLE LEJOS (24100)  
PINNACLE PEAK RD (23400)  
WILLIAMS RD (22600)  
DEER VALLEY RD (21800)  
ROSE GARDEN LN (21000)  
BEARDSLEY RD (20200)  
UTOPIA RD (19400)  
UNION HILLS DR (18600)  
GROVERS AVE (17800)  
BELL RD (17000)  
PARADISE LN (16200)  
GREENWAY RD (15400)  
ACOMA DR (14600)  
THUNDERBIRD RD (13800)  
SWEETWATER AVE (13000)  
CACTUS RD (12200)  
CHOLLA ST (11400)  
PEORIA AVE (10600)  
MOUNTAIN VIEW RD (9800)  
OLIVE AVE (9000)  
BUTLER DR (8500)  
NORTHERN AVE (8000)