City of Peoria

PUBLIC WORKS-UTILITIES DEPARTMENT
ENVIRONMENTAL RESOURCES

8401 West Monroe Street
Peoria, Arizona 85345
T 623.773.7286
F 623.773.7291

March 20, 2014

Pamela Muse, Supervisor
Planning and Data Management
Arizona Department of Water Resources
3550 N. Central Ave.
Phoenix, AZ 85012

Re: ANNUAL WATER WITHDRAWAL AND USE REPORT FOR 2013 FOR SERVICE AREA RIGHT NO. 56-002029.0000

Dear Ms. Muse:

The City of Peoria has prepared the Annual Water Withdrawal and Use Report for 2013 for the City's Service Area Right 56-002029.0000. One paper copy and one electronic copy (on CD) are attached.

The City produced a total of 28,944.07 acre-feet of potable water in 2013, and delivered a total of 27,338.08 acre-feet. The City's percentage of Lost and Unaccounted for Water is thus 5.55%. The City's information on water supply was derived from the Central Arizona Project (CAP), Salt River Project (SRP), and flow meter readings from City wells. All wells recovered CAP water stored in the same year. The City's water supply is now completely replenishable.

In reporting water production and usage, the City has followed the concept of reporting all water produced and received by the City balanced by all water used by the City, including water for recharge purposes. In previous years, the amounts of water sent for recharge were separately reported in the City's water storage report. Schedule A reports all the water recovered from wells which (as discussed above) was water annually stored and recovered. On Schedule E Part A, water received from SRP is reported under Part 1; all of this water was delivered to customers in the on-Project area of Peoria. The water pumped from two direct connect SRP wells, 197.99 acre-feet, is included. For 2013 SRP reported "cutback" water as delivered to the City, and this number is included in the totals on Schedule E. These numbers are provided by SRP, and care has been taken to account for these numbers in a manner directed by SRP. On Schedule E Part A, Part II, CAP water directly delivered to the Pyramid Peak Water Treatment Facility and then delivered to customers is reported, as well as water directly delivered to golf courses and turf at Vistancia and Quintero. Untreated CAP water the City received for recharge, 7,238.00 acre-feet, is included with the amount that was treated and delivered to customers. On Schedule E Part A, Part III, CAP water exchanged for SRP water during annual dry-up is recorded. The total of these three water sources (SRP, CAP, and recovered) is 30,535.85 acre-feet, which is the best representation of water produced or diverted for the City's service area, exclusive of reclaimed water.

Water levels reported in Schedule A were measured in December 2013 by the City of Peoria field staff. Wells that were sounded were turned off at least 24 hours in advance of measurement, or had not been pumping for some period of time. Many wells could not be measured due to the nature of the electric sounder and the access tubes on older wells. The City is now measuring static water levels on a quarterly basis and more wells than in previous years are being sounded.

- Several wells in Schedule A are direct connect wells owned by SRP, and are so noted. Only one of these wells, 55-219594, had significant production. One additional well, 55-565555, had a small amount of purge water that was reported in Schedule A.

- Well 55-583890 ("Desert Harbor b") represents a unique situation. This well is shared between the City and the Desert Harbor Homeowners Association (HOA). In May 1986, ADWR issued a Type I IGFR to Sun Harbor Community Association, No. 58-112103.0001. The amount of groundwater which could be legally withdrawn under this IGFR was set at 128.8 acre-feet per year, based on a water duty of three acre-feet per acre for 42.93 acres. The water was to be used for filling a lake and for landscaping. While the total acreage originally irrigated was defined as 161.4 acres, only 42.93 acres were deemed to be non-developable and eligible for the Type I IGFR. This right is still retained.

  The 1994 development agreement between the City and the developer of Desert Harbor stipulated that the City would own 92% of the well and the Sun Harbor Community Association would own 8% of the well in order to continue to pump under their Type I IGFR. There appears to be no mathematical connection between the 128.8 acre-feet of legally available groundwater and the 8% of well ownership.

  Groundwater was pumped from well 55-617953 under the authority of this IGFR. Well 55-617953 was abandoned in 2001, and a replacement well, 55-583890, was constructed. This replacement well is commonly known as Desert Harbor b. Because it is a replacement well, Desert Harbor HOA continues its 8% ownership stake in the well.

  Under the development agreement with the City, Desert Harbor HOA is entitled to the first 128.8 acre-feet pumped from this well under their own right. The City records power usage and flow meter readings. In 2013, the first 128.8 acre-feet pumped from 55-583890 accrue to Desert Harbor HOA under their IGFR, and must be reported separately by them. The City is reporting pumpage of 119.78 acre-feet for this well under its own Recovery Permit and Service Area Rights. This explains any discrepancy between Schedule A and Worksheet W-1 for this well.

  Note that the water pumped from this well is non-potable due to high arsenic levels, and is not put into the City-wide delivery system for potable water. The water is used to fill the Desert Harbor HOA lake, a non-potable use. When calculating the amount of potable water used, the pumpage from this well was excluded.

- Well 55-565552 also produces non-potable water. Water recovered from this well is delivered to the Peoria Sports Complex for non-potable purposes such as landscaping. This water is not counted as potable in Schedule F-1 Part 2. Both this well and the Desert Harbor b well are denoted on Schedule A and Worksheet W-1 as non-potable.

- Only one well, 55-203269 (Vistancia #6), had a meter replaced. This was noted in Worksheet W-1. Three wells had meters that were zeroed out but not changed. These wells, 55-523841 (Bailey), 55-617058 (Sunnyboy), and 55-622788 (Butler) were also noted in Worksheet W-1.

- Well 55-622786 ("Stone") is mis-identified on several pre-printed forms as 55-532530. The following explanation was entered into the Wells55 Database by Mike Ball in 2010:

  On 6/10/82, the City of Peoria (COP) registered this well (aka Stone Well #1) and was assigned 55-622786. At the time of registration, COP failed to provide ADWR any useful well data such as depth of well, depth and diameter of casing, depth to water, date well completed, etc. On 1/20/89, ADWR issued a Recharge Project Permit (64-518541) with this well identified as the permitted "injection" well. On 7/17/91, COP filed a NOID to DEEPEN this well. Due in part to a policy in effect at this time, instead of retaining the original well number, ADWR issued a drill card with 55-532530 as the new well number. Shortly after the issuance of 55-532530, the policy of issuing a new number whenever a well was deepened or modified was rescinded. The authority to deepen this well was issued to B.L. Weber Group #215. The Well Drillers Report that was submitted by Weber on 12/28/92 indicated that the well had been deepened from a depth of 506-ft to a depth of 1129-ft. Well was cased with 14" dia. steel from the surface to 1128-ft. Depth to water (1992) was at 219-ft. Casing was perforated with 48 3/16" x 2-1/2" cuts/ft from 560-1110 feet. According to the pump installation completion report, the well was equipped with a 200-hp electric turbine pump with a discharge rate of 1000-gpm. On 6/2/10, the Maricopa County Environmental Services Dept (MCESD) issued a New Groundwater Source Approval to COP (PWS # 07-096) with this well (55-532530, local name Stone) identified as the source. As 55-532530 is a duplicate registration of 55-622786, and 55-622786 is the legally correct number assigned to the "Stone" well, the two well files were merged into 55-622786 leaving 55-532530 to be cancelled. File update conducted 6/11/10.

The City suggests that the well number correction be entered into the ROGR database for this well for future years.

The City has previously noted that several turf-related facilities are not captured on the pre-printed forms. The City has added these facilities to Schedule F-2, and will continue to report on water usage for these facilities in future years, unless otherwise directed. Note that all but Vistancia and the Quintero golf course are City-owned.

Schedule D reports amounts of water delivered to other rights. Specifically, CAP water delivered to storage facilities for recharge purposes. The total amount of CAP water recharged, 7,238 acre-feet, is also shown on other forms. Schedule D also contains the CAP exchange water transferred to SRP as part of the accounting of on- and off-Project water transfers during the annual canal dry-up period; this number (562.32 acre-feet) was provided by SRP. Please note that these exchange amounts do not represent additional water received by the City, but serve merely to correctly account for categories of water transferred on paper between on-Project and off-Project areas of the City. The water remained within the City's service area.

The City has noted for the last few years that Schedule D has errors on the pre-printed form. As discussed above, the Type I IGFR 58-112103.0000 (held by Desert Harbor HOA) has well 55-617953 listed as serving this right, but this well was abandoned in accordance with statute and rule in 2000, and has been replaced by well 55-583890. Also, several years ago recharge permit 64-518541.0000 was closed and the associated well 55-622786 was abandoned; neither should be listed. The City recommends that these entries in the ROGR database be corrected accordingly. The City made the necessary corrections to Schedule D to make it more accurate for 2013.

Schedule F-1 Part 1 reports the net change of housing units for the fiscal year July 1, 2012 to June 30, 2013. Only 774 single-family residences were added, and no multi-family units.

On Schedule F-1, Part 2, the total water usage of the City is reported. Following the instructions, the amount of effluent directly delivered for non-potable purposes was not included; this amount is reported on Schedule F-1, Part 3. The total usage by City customers was 27,338.08 acre-feet. Comparing this number with the total amount of potable water produced for delivery to customers, 28,944.07 acre-feet, yields a Lost and Unaccounted For percentage of 5.8%. The range of this figure has been consistent over the last few years.

The final component is the City's reclaimed water, which is reported on Schedule F-1, Part 3 (new form) and Part 3a (old form). On Schedule F-1, Part 3 the total amount of reclaimed water (treated effluent) produced by the City's three Water Reclamation Facilities is reported in Part 1. In Part 2, uses of reclaimed water for recharge, landscaping, and other purposes are shown. The total amount of reclaimed water discharged was zero; all available reclaimed water was utilized by the City. Finally, an older form (Schedule F-1 Part 3A) is attached to show reclaimed water deliveries from each of the Water Reclamation Facilities.

A map of the City's service area is also attached electronically as a pdf file.

If you have any questions or comments, please contact myself at (623)773-7213 or Alan Dulaney at (623)773-7357.

Sincerely,

Robin E. Bain

Robin E. Bain, P.E., BCEE, PWLF
Environmental Resources Manager

Attachments as stated

ARIZONA DEPARTMENT OF WATER RESOURCES, 3550 NORTH CENTRAL AVENUE, PHOENIX, AZ 85012-2105

A 6
AWS 1
D 1
E 1
F1 1
F2 1
G2 3
S 1
WI 10

ANNUAL WATER WITHDRAWAL AND USE REPORT
PROVIDER SUMMARY 2013

OWNER OF GROUNDWATER RIGHT

CITY OF PEORIA
ATTN: ALAN DULANEY
8401 W MONROE ST
PEORIA AZ 85345

REPORTING PARTY
56-002029.0000
CITY OF PEORIA
ATTN: ROBIN BAIN
8401 W MONROE ST
PEORIA AZ 85345

TYPE OF RIGHT
LARGE MUNICIPAL PROVIDER

RIGHT / PERMIT NO.
56-002029.0000

PHOENIX AMA (602) 771-8585

If any of the information preprinted on this report is incorrect, please make the necessary changes.

PART I GROUNDWATER WITHDRAWN

From Box 14. Schedule A attached

0 X $ 3.00 = $ 0

ACRE - FEET X Withdrawal Fee =

PART II WATER DELIVERED TO OTHER RIGHTS

From Box 24 Schedule D attached

7800.32 ACRE - FEET

PART III WATER RECEIVED FROM OTHER RIGHTS

Total from Schedule E attached

30,535.85 ACRE - FEET

PART IV LATE FEES

Complete if filing after March 31. NOTE: A portion of a month after March 31 is counted as a full month.

1) Enter number of months late (Maximum of 6)

$ 2) Calculate Late Report Fee ($25.00 X number of months late)

$ 3) Calculate Late Payment Fee (10 % X number of months late X withdrawal fee calculated in Part I

PART V TOTAL FEES DUE

Add amounts from Parts I and IV

$ 0

Mail or hand deliver this report, together with the appropriate schedules, worksheets and fees to the Arizona Department of Water Resources. If mailed, the report must be postmarked no later than March 31, 2014. If hand delivered, the report must be received by the Department's Annual Reports & Planning Section no later than 5:00 PM on March 31, 2014.

REPORTS FILED AFTER MARCH 31, 2014 ARE SUBJECT TO LATE FEES (A.R.S. § 45-632) AND PAYMENT OF PREVIOUSLY WAIVED MONETARY PENALTIES ASSOCIATED WITH PRIOR GROUNDWATER CODE VIOLATIONS.

I hereby certify, under penalty of perjury, that the information contained in this report is, to the best of my knowledge and belief, true, correct and complete.

X AUTHORIZED SIGNATURE

Public Works-Utilities Director TITLE

03-20-2014 DATE

William Mattingly PRINTED NAME

623-773-5151 TELEPHONE NUMBER

NOTE: THIS REPORT MUST BE FILED EVEN IF NO WATER WAS DELIVERED PURSUANT TO THIS RIGHT.

ARIZONA DEPARTMENT OF WATER RESOURCES

SCHEDULE A

REPORT OF PUMPING

Owner

City of Peoria

ANNUAL REPORT 2013

1 **RIGHT/PERMIT/BMP Farm Unit NO.**

56-002029.0000

Note: Pumpage for each well must be shown on the attached well worksheets.
Information for up to four wells may be shown on each worksheet.

2 DWR WELL Registration No.						3 Depth to Static Water Level (DesignatedProviders Only)			4 Ground-water Pumped	RECOVERED WATER PUMPED				9 Total Water Pumped
10 Q	40 Q	150 Q	LOCATION SEC	TWN	RNG	Date #1 / Date #2	Msmt #1 / Msmt #2	Well Running? (Y/N)		5 CAP	6 SW	7 EFF/ IN	8 EFF/ OUT	
55-203268						12/19/13	316.9	N						
SE	NE	SE	35	5.0N	1.0W					347.77				347.77
55-203269						12/18/13	328.7	N						
NW	NW	NE	2	4.0N	1.0W					758.56				758.56
55-209686						12/5/13	411.3	N						
SE	SE	NE	20	4.0N	1.0E					226.37				226.37
55-209990														
NE	NE	SE	35	5.0N	1.0W					314.20				314.20
55-209991						12/19/13	287.1	N						
SE	SE	SW	25	5.0N	1.0W					261.68				261.68
55-219594						SRP direct connect well								
NE	SE	NE	21	3.0N	1.0E					197.94				197.94
55-505171						not active well								
NE	NE	SW	28	4.0N	1.0E					0.00				0.00
55-508867						11/27/13	406.0	N						
NE	NW	NW	34	4.0N	1.0E					0.00				0.00
TOTAL WATER WITHDRAWN (acre-feet)									10 0.00	2,106.52	0.00	0.00	0.00	11 2,106.52

***ENTER TOTAL ACRE-FEET OF GROUNDWATER WITHDRAWN IN PART I OF THE SUMMARY**

rev. 10/09

****ENTER ACRE-FEET OF TOTAL WATER PUMPED IN PART IV D.1 OF THE SCHEDULE AWS.**

ARIZONA DEPARTMENT OF WATER RESOURCES

SCHEDULE A

REPORT OF PUMPING

Owner

City of Peoria

ANNUAL REPORT 2013

1 **RIGHT/PERMIT/BMP Farm Unit NO.**

56-002029.0000

Note: Pumpage for each well must be shown on the attached well worksheets.
Information for up to four wells may be shown on each worksheet.

2 DWR WELL Registration No.						3 Depth to Static Water Level (DesignatedProviders Only)			4 Ground-water Pumped	RECOVERED WATER PUMPED				9 Total Water Pumped
10 Q	40 Q	150 Q	LOCATION SEC	TWN	RNG	Date #1 / Date #2	Msmt #1 / Msmt #2	Well Running? (Y/N)		5 CAP	6 SW	7 EFF/ IN	8 EFF/ OUT	
55-517584						12/11/13	275.5	N						
NW	NW	NE	25	3.0N	1.0E					0.00				0.00
55-523841						12/11/13	301.5	N						
SE	NE	NE	23	3.0N	1.0E					186.41				186.41
55-523842						12/19/13	196.8	N						
SE	SE	SE	34	3.0N	1.0E					0.00				0.00
55-525040						12/19/13	297.4	N						
SE	NE	SE	15	3.0N	1.0E					0.53				0.53
55-537968						12/18/13	253.6	N						
SE	SE	SW	25	3.0N	1.0E					0.00				0.00
55-538774														
SW	SW	SE	3	3.0N	1.0E					0.00				0.00
55-543790						12/5/13	391.9	N						
NW	NE	NE	34	4.0N	1.0E					0.01				0.01
55-545793						12/11/13	380.1	N						
NE	NE	NE	30	4.0N	1.0E					387.16				387.16
TOTAL WATER WITHDRAWN (acre-feet)									10 0.00	574.11	0.00	0.00	0.00	11** 574.11

***ENTER TOTAL ACRE-FEET OF GROUNDWATER WITHDRAWN IN PART I OF THE SUMMARY**

rev. 10/09

****ENTER ACRE-FEET OF TOTAL WATER PUMPED IN PART IV D.1 OF THE SCHEDULE AWS.**

ARIZONA DEPARTMENT OF WATER RESOURCES

SCHEDULE A

REPORT OF PUMPING

Owner

City of Peoria

ANNUAL REPORT 2013

1 **RIGHT/PERMIT/BMP Farm Unit NO.**

56-002029.0000

Note: Pumpage for each well must be shown on the attached well worksheets.
Information for up to four wells may be shown on each worksheet.

2 DWR WELL Registration No.						3 Depth to Static Water Level (DesignatedProviders Only)			4 Ground-water Pumped	RECOVERED WATER PUMPED				9 Total Water Pumped
10 Q	40 Q	150 Q	LOCATION SEC	TWN	RNG	Date #1 / Date #2	Msmt #1 / Msmt #2	Well Running? (Y/N)		5 CAP	6 SW	7 EFF/ IN	8 EFF/ OUT	
55-559377						12/11/13	425.9	N						
NW	NE	NW	27	4.0N	1.0E					0.00				0.00
55-561189						12/11/13	439.6	N						
SE	SE	SW	21	4.0N	1.0E					705.46				705.46
55-565168						SRP direct connect well								
SE	SE	SW	1	3.0N	1.0E					0.00				0.00
55-565171														
NE	NE	SE	18	4.0N	1.0E					431.92				431.92
55-565552						12/18/13	331.1	N						
SW	NW	SW	2	3.0N	1.0E	Non-potable well				244.53				244.53
55-565555						SRP direct connect well								
SW	SW	SW	27	3.0N	1.0E					0.05				0.05
55-569672														
SW	SW	SW	24	6.0N	2.0W					0.00				0.00
55-575446						12/11/13	390.9	N						
SE	NW	NE	17	4.0N	1.0E					23.41				23.41
TOTAL WATER WITHDRAWN (acre-feet)									10 0.00	1405.37	0.00	0.00	0.00	11** 1405.37

***ENTER TOTAL ACRE-FEET OF GROUNDWATER WITHDRAWN IN PART I OF THE SUMMARY**

rev. 10/09

****ENTER ACRE-FEET OF TOTAL WATER PUMPED IN PART IV D.1 OF THE SCHEDULE AWS.**

ARIZONA DEPARTMENT OF WATER RESOURCES

SCHEDULE A

REPORT OF PUMPING

Owner

City of Peoria

ANNUAL REPORT 2013

1 **RIGHT/PERMIT/BMP Farm Unit NO.**

56-002029.0000

Note: Pumpage for each well must be shown on the attached well worksheets.
Information for up to four wells may be shown on each worksheet.

2 DWR WELL Registration No.						3 Depth to Static Water Level (DesignatedProviders Only)			4 Ground-water Pumped	RECOVERED WATER PUMPED				9 Total Water Pumped
10 Q	40 Q	150 Q	LOCATION SEC	TWN	RNG	Date #1 / Date #2	Msmt #1 / Msmt #2	Well Running? (Y/N)		5 CAP	6 SW	7 EFF/ IN	8 EFF/ OUT	
55-577733														
SE	SE	SE	35	5.0N	1.0W					264.69				264.69
55-577735						12/12/13	282.9	N						
SW	SW	SE	25	5.0N	1.0W					108.96				108.96
55-579157						12/10/13	373.8	N						
NW	NE	NW	20	4.0N	1.0E					18.39				18.39
55-583890						12/10/13	376.3	N						
NW	NW	NW	10	3.0N	1.0E	Non-potable well				119.78				119.78 *
55-592219						12/18/13	315.7	N						
NE	NE	NE	35	5.0N	1.0W					96.89				96.89
55-592231						12/18/13	408.9	N						
SE	SW	NW	20	4.0N	1.0E					30.89				30.89
55-593411						12/19/13	263.9	N						
SW	SW	SW	30	5.0N	1.0E					613.54				613.54
55-613973						12/18/13	426.5	N						
NW	NE	NE	28	4.0N	1.0E					0.00				0.00
TOTAL WATER WITHDRAWN (acre-feet)									10 0.00	1253.14	0.00	0.00	0.00	11** 1253.14

***ENTER TOTAL ACRE-FEET OF GROUNDWATER WITHDRAWN IN PART I OF THE SUMMARY**

rev. 10/09 ****ENTER ACRE-FEET OF TOTAL WATER PUMPED IN PART IV D.1 OF THE SCHEDULE AWS.**

* This well is shared between the City and the Desert Harbor Homeowners Association (HOA).

ARIZONA DEPARTMENT OF WATER RESOURCES

SCHEDULE A

REPORT OF PUMPING

Owner

City of Peoria

ANNUAL REPORT 2013

1 **RIGHT/PERMIT/BMP Farm Unit NO.**

56-002029.0000

Note: Pumpage for each well must be shown on the attached well worksheets.
Information for up to four wells may be shown on each worksheet.

2 DWR WELL Registration No.						3 Depth to Static Water Level (DesignatedProviders Only)			4 Ground-water Pumped	RECOVERED WATER PUMPED				9 Total Water Pumped
10 Q	40 Q	150 Q	LOCATION SEC	TWN	RNG	Date #1 / Date #2	Msmt #1 / Msmt #2	Well Running? (Y/N)		5 CAP	6 SW	7 EFF/ IN	8 EFF/ OUT	
55-617058						12/10/13	256.5	N						
NE	SW	NE	31	3.0N	1.0E					491.29				491.29
55-617657														
NW	NW	SW	14	4.0N	1.0E					0.00				0.00
55-617953														
NW	NW	NW	10	3.0n	1.0E					0.00				0.00
55-618620						SRP direct connect well								
NW	SE	SW	12	3.0N	1.0E					0.00				0.00
55-622784						12/11/13	379.0	N						
NE	NE	NE	30	4.0N	1.0E					486.86				486.86
55-622786						12/11/13	285.3	N						
NE	SE	SE	22	3.0N	1.0E					319.42				319.42
55-622788						12/10/13	211.1	N						
NW	NW	SE	32	3.0N	1.0E					312.19				312.19
55-622789														
SE	SE	NW	34	4.0N	1.0E					0.00				0.00
TOTAL WATER WITHDRAWN (acre-feet)									10 0.00	1609.76	0.00	0.00	0.00	11** 1609.76

*ENTER TOTAL ACRE-FEET OF GROUNDWATER WITHDRAWN IN PART I OF THE SUMMARY

rev. 10/09

**ENTER ACRE-FEET OF TOTAL WATER PUMPED IN PART IV D.1 OF THE SCHEDULE AWS.

ARIZONA DEPARTMENT OF WATER RESOURCES

SCHEDULE A

REPORT OF PUMPING

Owner

City of Peoria

ANNUAL REPORT 2013

1 **RIGHT/PERMIT/BMP Farm Unit NO.**

56-002029.0000

Note: Pumpage for each well must be shown on the attached well worksheets.
Information for up to four wells may be shown on each worksheet.

2 DWR WELL Registration No.						3 Depth to Static Water Level (DesignatedProviders Only)			4 Ground-water Pumped	RECOVERED WATER PUMPED				9 Total Water Pumped	
10 Q	40 Q	160 Q	LOCATION SEC	TWN	RNG	Date #1 / Date #2	Msmt #1 / Msmt #2	Well Running? (Y/N)		5 CAP	6 SW	7 EFF/ IN	8 EFF/ OUT		
55-805339						12/18/13	366.2	N							
NW	NW	NW	2	3.0N	1.0E				0.00					0.00	
55-213219						12/12/13	304.6	N							Vistancia #4
SE	SE	SW	35	5.0N	1.0W				0.00					0.00	
55-212439						12/12/13	272.6	N							Vistancia #9
SE	SE	SW	25	5.0N	1.0W				0.00					0.00	
														0.00	
														0.00	
														0.00	
														0.00	
														0.00	
TOTAL WATER WITHDRAWN (acre-feet)									10 0.00	0.00	0.00	0.00	0.00	11** 0.00	

*ENTER TOTAL ACRE-FEET OF GROUNDWATER WITHDRAWN IN PART I OF THE SUMMARY

rev. 10/09

**ENTER ACRE-FEET OF TOTAL WATER PUMPED IN PART IV D.1 OF THE SCHEDULE AWS.

ARIZONA DEPARTMENT OF WATER RESOURCES

SCHEDULE AWS

Designated Provider

City of Peoria

Right No.

56-002029.0000

ASSURED WATER SUPPLY SUPPLEMENT
FOR DESIGNATED PROVIDERS

ANNUAL REPORT 2013

Pursuant to A.R.S. § 45-632 and the assured and Adequate Water Supply Rules, designated water providers are required to supply the following information. Instructions are listed under each section of this form.

Note: If any information pre-printed on this form is incorrect, please make the needed corrections. For any information not already pre-printed on this form, please follow the directions below. All parts must be completed.

PART 1 - COMMITTED DEMAND

Please provide the estimated future demand in acre-feet for undeveloped, recorded plats that are located in the area as of December 31, 2013. Report demand for residential versus non-residential lots separately.

Number of Residential Lots	Demand per Lot (af/yr)	Total Demand (af/yr)
907	0.52	472
Number of Non-Residential Parcels	Total Demand (af/yr)	
8	*18*	

Explain how the non-residential demand was calculated. Use a separate sheet if necessary.

PART 2 - PROJECTED ANNUAL DEMAND

Project the annual water demand in acre-feet for each year indicated. Calculate the increase in demand each year from the previous year. The projected demand in most cases will be greater than the total water use for the current calendar year. Current year demand should equal the total water deliveries in the service area for 2013 as reported on the Schedule F forms, plus system losses and unaccounted for water. Included all water sources used.

Year	Projected Population	GPCD	Total Production (af/yr)	Increase from Previous Year (af/yr)
2013	156,785	188	28,944.07	(287.72)
2014	157,569	188	29,088.79	144.72
2015	158,357	188	29,234.23	145.44
2016	159,149	188	29,380.41	146.17
2017	159,944	188	29,527.31	146.90
2018	160,744	188	29,674.94	147.64
2019	161,548	188	29,823.32	148.37
2020	162,355	188	29,972.44	149.12
2021	163,167	188	30,122.30	149.86
2022	163,983	188	30,272.91	150.61

PART 3 - WATER QUALITY

A. Is the provider currently in compliance with the Arizona Department of Environmental Quality's State water Quality standards and reporting requirements? [X] Yes [ ] No

B. Have any Superfund or WQARF sites been identified within the provider's service area or having existing contaminant plumes migrated to be within one mile of any service area wells? [ ] Yes [X] No

Please contact the office of Assured and Adequate Water Supply if you need assistance completing this form.
(602) 771-8622

ARIZONA DEPARTMENT OF WATER RESOURCES

SCHEDULE AWS

Designated Provider

City of Peoria

Right No.

56-002029.0000

ASSURED WATER SUPPLY SUPPLEMENT
FOR DESIGNATED PROVIDERS

ANNUAL REPORT 2013

PART 4 - TOTAL WATER WITHDRAWN, DIVERTED OR RECEIVED - PHYSICAL AVAILABILITY REQUIREMENT

Please show all sources of water withdrawn, received or divereted in 2013. Refer to Schedule A for the total volume of water withdrawn in 2013. Subtract out deliveries to other rights in the rows indicated below. Water received should match Schedule E. Water delivered should match Schedule D. The total volume of water pumped as reported on Schedule A should match the total water withdrawn on line D.1 in the table below.

The total physically, legally and continuously available supply listed below is provided for your reference:

1.	Total water physically, legally and continuously available per designation order	69,117.00	af

A. CAP Water:

1.	CAP received directly (do not include CAP storage credits recovered or CAP stored)	20,104.19	af
2.	CAP delivered directly to other rights (do not inlcude individual user deliveries)	7,238.00	af
3.	Part 4.A.1 - Part 4.A.2 (total CAP for use within the service area in 2013)	12,866.19	af

B. Surface Water:

1.	Surface water received directly (do not include surface water storage credits recovered or surface water stored)	9,493.29	af
2.	Surface water delivered directly to other rights (do not include individual user deliveries)	0.00	af
3.	Part 4.B.1 - Part 4.B.2 (total surface water for use within the service area in 2013)	9,493.29	af

C. Effluent:

1.	Effluent received directly (do not include effluent storage credits recovered or effluent stored)	11,378.03	af
2.	Effluent delivered directly to other rights (do not include individual user deliveries)	10618.46	af
3.	Part 4.C.1 - Part 4.C.2 (total effluent for use within the service area in 2013)	759.57	af

D. Water Withdrawn and Groundwater Received for Use in the Service Area in 2013:

1.	Total Water Withdrawn (include water storage credits recovered and exchange water)	6,948.90	af
2.	Groundwater Received from other rights	0.00	af
3.	Groundwater delivered to other rights (do not include individual user deliveries)	0.00	af
4.	Part 4.D.1 + Part 4.D.2 - Part 4.D.3 (total withdrawn water and groundwater received 2013)	6,948.90	af

Note: Pursuant to the Assured and Adequate Water Supply Rules the director shall consider recovered storage credits when determining physical availability of groundwater.

PART 5. - GROUNDWATER WITHDRAWALS - CONSISTENCY WITH GOAL REQUIREMENT

A. Total Groundwater for Use within the Service Area in 2013

1.	Total from Part 4.D.4 above	6,948.90	af
2.	Water Withdrawn as Recovered Long-Term Storage Credits	0.00	af
3.	Water Withdrawn as Recovered Annual Storage Credits	6,948.90	af
4.	Part 5.A.1 - Part 5.A.2 - Part 5.A.3 (total groundwater for use in 2013)	0.00	af

B. Groundwater Exemptions:

1.	Total Groundwater from Part 5.A.4 above	0.00	af
2.	Poor Quality Groundwater Withdrawn*	0.00	af
3.	Water Logged Groundwater Withdrawn*	0.00	af
4.	Drought Exemption Groundwater Withdrawn**	0.00	af
5.	Part 5.B.1 above - sum of Parts 5.B.2 through 5.B.4 above	0.00	af
6.	Amount from line 5.B.5 above reported to the CAGRD as Excess Groundwater	0.00	af
7.	Part 5.B.5 above - Part 5.B.6 (groundwater subtracted from allowance account)***	0.00	af

*Note: Poor quality groundwater and water logged groundwater must be listed on the designation order to quaility for subtraction here.
**Note: Drought exemption groundwater must be applied for in writing for each year in which the exemption is requested.
***Note: For information on your groundwater account balance, contact the Office of Assured and Adequate Water Supply.

Please contact the Office of Assured and Adequate Water Supply if you need assistance completing this form.

(602) 771-8622

ARIZONA DEPARTMENT OF WATER RESOURCES

SCHEDULE D

Owner

City of Peoria

1 **Right/PERMIT/BMP Farm Unit NO.**

56-002029.0000

REPORT OF WATER DELIVERIES
TO OTHER WATER RIGHTS

ANNUAL REPORT 2013

2 RIGHT NO. DELIVERED TO / 3 TYPE OF RIGHT	4 DWR WELL NUMBER	5 CUSTOMER ACCOUNT NUMBER	6 FILING ON BEHALF	7 HOW MEASURED OR ESTIMATED	A ACRE-FEET DELIVERED BY TYPE OF WATER: GW	CAP	EFF	SRP	Other SW	TOTAL ACRE-FEET DELIVERED
73-584466.0300 / CAP-HMRP						130				130
73-569775.0400 / CAP-AFRP - Managed						1626				1626
73-569776.0400 / CAP-AFRP-CONST						482.00				482
73-553133.0201 / SRP_GSF						5,000.00				5000
										0
										0
										0
Note: If you delivered water to a storage facility, enter the amounts on a USW - Schedule.			TOTAL ACRE-FEET DELIVERED		9 GW	10 CAP 7,238.00	11 EFF	12 SRP	13 Other SW	14 7,238.00

EXCHANGE WATER GIVEN

15 EXCHANGE NO. RECEIVING WATER	16 DWR WELL NO. IF APPLICABLE		B ACRE-FEET DELIVERED BY TYPE OF WATER Recovered: GW	CAP	EFF	SRP	Other SW	TOTAL ACRE-FEET DELIVERED
57-002025				562.32				562.32
		TOTAL ACRE-FEET EXCHANGED	18 TOT.GW	19 TOT.CAP 562.32	20 TOT. EFF 0	21 TOT. SRP	22 TOT. O. SW	23 562.32

ENTER BOX 24 IN PART II OF THE SUMMARY PAGE

TOTAL ACRE-FEET DELIVERED AND EXCHANGED 24 7,800.32

SCHEDULE E Part A -- All Users

ARIZONA DEPARTMENT OF WATER RESOURCES

Do not include any water sent directly to a storage facility on a municipal provider's behalf in Part A. Report water sent directly to storage facility on Part B.

Owner

City of Peoria

WATER RECEIVED FROM OTHER SOURCES

Right/PERMIT/BMP Farm Unit NO.

56-002029.0000

ANNUAL REPORT 2013

PART 1 - Water Received from Primary Irrigation District/ Municipal Providers

Irrigation District/Provider Number: 57-002520.0000

Your District User/Account Number: 68-562544

Provider/District name: Salt River Project

Number of acres eligible to receive surface water:

Water Storage Permit if applicable (enter 73-xxxxxx.xxxx)	Measurement Method	Acre-feet Received by Water Type								
		Groundwater or Recovered	In-lieu Groundwater	Decreed/Appropri-ative	Normal Flow	Spillwater	CAP	Other	(Describe other water)	Total Received
57-002520 (SRP)		197.99		9,021.52	413.36	58.41				9,691.28
Part I Total Acre-feet Received		197.99		9,021.52	413.36	58.41		0.00		9,691.28

PART II - Water Received or Diverted from Sources other Than Irrigation Districts/ Municipal Providers

Right / Permit Number Supplying Water	Measurement Method	Acre-feet Received by Water Type								
		Groundwater and Recovered Water	Decreed/Appropri-ative	Normal Flow	Spillwater	CAP	Other	(Describe other water)	Total Received
CAP*						12,303.87			12,303.87
CAP**						7238			7,238.00
CAP***						562.32			562.32
Part II Total Acre-feet Received		0.00				20,104.19			20,104.19

PART III - Water Received Pursuant to a Permitted or Enrolled Exchange Agreement

Exchange No. Supplying Water	Measurement Method	Exchange outside service area?	Payback for			Acre-feet Received in Exchange by Water Type					
			Quantity	Type	Year Given	GW	SRP	CAP	Effluent	Other SW	Total Received
68-562544							740.38				740.38
67-											
67-											
Part III Total Acre-feet Received in Exchange											740.38

Sch. E. Part A Total acre-feet of Water Received or Diverted from Other Sources (Part I + Part II + Part III)
Enter Total on Part III of the Summary Page Part III 30,535.85

*** Water delivered to Pyramid Peak Treatment Facility & Non-potable water used at Vistancia and Blackstone and Quintero**

**** Water delivered directly to recharge**

***** Exchange Water given to SRP**

rev. 08/09

ARIZONA DEPARTMENT OF WATER RESOURCES

PROVIDER NAME

1 City of Peoria

SCHEDULE F-1 PART 1

RIGHT/PERMIT NO.

56-002029.0000

POPULATION

ANNUAL REPORT 2013

Pursuant to the Third Management Plan, municipal water providers are required to supply the following information. This information is used to determine actual and target GPCD numbers for Large Municipal Providers and for planning information for Small Municipal Providers.

DEFINITION OF A HOUSING UNIT

A housing unit means a group of rooms or a single room occupied as separate living quarters. Examples of a housing unit include a single-family home, a townhouse, a condominium, an apartment, a permanently setup mobile home or a unit in a multi-family complex. A housing unit may be occupied by a family, a family and unrealted person living together, two or more unrelated persons living together, or by one person. The number of housing units is **not** the number of service connections. Mobile homes in an overnight or limited-stay mobile home park or a unit in a campground, motel, hotel, or other temporary lodging facility are not considered housing units.

SINGLE-FAMILY HOUSING

A single-family housing unit is a detached dwelling. Include mobile homes **not** located in a mobile home park.

Single-Family Housing	Housing United
**Single-family housing unit *(not service connections)* as of July 1, 2012.	2 43,848
Indicate the net change (added and deleted) of single-family housing units *(not service connections)* in your service area between July 1, 2012 and July 1, 2013.	3 774
Total single-family housing units *(not service connections)* as of July 1, 2013.	4 44,622

*****This is revised due to 2010 National Census***

MULTI-FAMILY HOUSING

A multi-family housing unit is a mobile home in a mobile home park or any permanent housing unit having one or more common walls with another housing unit located in a multi-family residential structure, including a unit in a duplex, triplex, four-plex, condominium development, townhouse development or apartment complex. Include mobile homes if they are located in a mobile home park. Do not include mobile homes that are located in an overnight or limited stay mobile home park.

Multi-Family Housing	Housing United
Multi-family housing unit *(not service connections)* as of July 1, 2012.	5 15,182
Indicate the net change (added and deleted) of multi-family housing units *(not service connections)* in your service area between July 1, 2012 and July 1, 2013.	6 0
Total multi-family housing units *(not service connections)* as of July 1, 2013.	7 15,182

ARIZONA DEPARTMENT OF WATER RESOURCES
PROVIDER NAME
1 City of Peoria

SCHEDULE F-1 PART 2

RIGHT/PERMIT NO.

MUNICIPAL PROVIDER WATER DELIVERIES

56-002029.0000

ANNUAL REPORT 2013

Total Production **28,944.07**

Pursuant to the Third Management Plan (TMP) and the Groundwater Code, large water providers are required to supply the following information. Do not include direct use effluent on this schedule (please use Part 3 of Schedule F-1).

MONTH	DELIVERIES IN ACRE-FEET									
	RESIDENTIAL A		NON-RESIDENTIAL B							TOTAL
	Single Family	Multi-Family	Industrial	Commercial	Govt	Turf Related Facilities*	Other Turf **	Construc-tion	Other ***	
Jan	978.45	158.40	0	137.68	7.55	1	231.35	30.27	42.04	1,586.74
Feb	930.44	149.28	0	183.99	5.43	1.06	178.62	14.96	48.20	1,511.98
Mar	981.13	162.11	0	186.43	8.38	2.08	205.07	15.29	79.69	1,640.18
Apr	1,187.23	183.91	0	209.93	17.11	5.49	291.10	16.42	122.97	2,034.16
May	1,365.64	211.09	0	155.69	33.6	11.74	417.86	34.02	202.66	2,432.30
Jun	1,586.40	259.26	0	212.08	60.56	24.94	605.18	33	262.12	3,043.54
Jul	1,690.03	290.82	0	192.36	73.18	28.29	683.31	40.77	304.81	3,303.57
Aug	1,620.74	295.30	0	156.00	75.09	30.96	690.58	34.52	191.88	3,095.07
Sep	1,555.05	262.89	0	205.66	71.71	25.32	88.09	89.32	181.79	2,479.83
Oct	1,433.49	242.32	0	173.27	60.06	20.96	81.00	78.56	228.86	2,318.52
Nov	1,356.50	254.27	0	186.29	40.98	11.06	82.82	84.27	76.69	2,092.88
Dec	1,048.76	183.80	0	181.94	27.48	2.17	270.40	36.23	48.53	1,799.31
Total Deliveries	2 15,733.86	3 2,653.45	4 0.00	5 2,181.32	6 481.13	7 165.07	8 3,825.38	9 507.63	10 1,790.24	11 27,338.08
Total Active Connections	12 46,637	13 619	14	15	16	17	18	19	20	21 47,256

* Turf Related Facilities includes turf-related facilities (10 or more acres of turf or other high water use landscaping) and landscaped public rights-of-way identified as Individual Users.

** Other Turf includes water delivered to other turf areas that are less than 10 acres.

*** Other includes unmetered deliveries. Unmetered deliveries must be calculated using a generally accepted method of estimating water use. Explain in a separate letter how any unmetered deliveries were calculated and to which category it would belong if it were metered, e.g. Industrial, Commercial, etc.

Please contact your local Active Management Area if you need assistance completing this form.

PHOENIX AMA (602) 771-8585 PINAL AMA (520) 836-4857 SANTA CRUZ AMA (520) 761-1814

PRESCOTT AMA (928) 778-7202 TUCSON AMA (520) 770-3800

ARIZONA DEPARTMENT OF WATER RESOURCES

PROVIDER NAME

CITY OF PEORIA

SCHEDULE F-1 PART 3

RIGHT/PERMIT NO.

56-002029.0000

MUNICIPAL PROVIDER DIRECT USE EFFLUENT

ANNUAL REPORT 2013

Pursuant to the Third Management Plan, municipal water providers are required to supply the following information. Report the amount of effluent produced, received, delivered, reused, recharged or discharged in your service area in calendar year 2013. Please attach a list of all plants at which wastewater generated by uses of water within your service areas is treated. List the volume of effluent produced at each plant from uses of water within your service area during calendar year 2013. **Please include all effluent produced in your service area, even if it is sent to a regional or other wastewater treatment facility not owned or operated by you.**

PART 1 - TOTAL AVAILABLE EFFLUENT

A. Effluent produced from Uses of Water within your Service Area:

1.	Effluent produced within service area (include wastewater processed at all treatment plants/entities)	11,378.03 af
2.	Effluent used as process water at treatment plants	0 af
3.	Part A.1 - Part A.2 (total effluent produced within service area during CY 2013)	11,378.03 af

B. Additional Effluent Sources:

1.	Effluent received from other water right holders	0 af
2.	Effluent recovered as long-term storage credits pursuant to a Recovery Well (74) Permit (sum of recovered from all 74's)	0 af
3.	Part B.1 + Part B.2 (total effluent used during CY 2013 that was not produced within the service area during CY 2013)	0 af

C. Total Available Effluent:

1.	Total from Part 1.A.3 above + Total from Part 1.B.3 above:	11,378.03 af

PART 2 - TOTAL EFFLUENT USE

A. Effluent Delivered/Used within your Service Area:

1.	Effluent delivered/used within your service area for landscape watering	457.39 af
2.	Effllluent delivered/used within service area for other purposes (please attach additional sheets and list and describe each use separately)	302.18 af
3.	Part 2.A.1 + Part 2.A.2 (total effluent use within your service area during 2013)	759.57 af

B. Effluent Delivered to Other Rights/Permits (as shown on your Schedule D form):

1.	Total Effluent delivered to other water rights/permits	0 af

C. Total Available Effluent:

1.	Effluent delivered to recharge projects as reported on Water Storage Reports (73s)	10,618.46 af
2.	Effluent delivered/used (from Part 2.A) that is recovered annual storage credits:	0 af
3.	Part 2.C.1 - Part 2.C.2 (total effluent used for storage projects before evaporation or cuts to the aquifer)	10,618.46 af

D. Effluent Delivered to Entitities other than Rights/Permits/Water Storage Uses:

1.	Effluent delivered for additonal uses not associated with a right/permit/water storage use	0 af

Please explain:

PART 3 - TOTAL EFFLUENT DISCHARGED

A. Effluent Discharged:

1.	Total effluent discharged (not recharged, delivered, or used)	0 af

Please contact your local Active Management Area if you need assistance completing this form.

(602) 771-8585

ARIZONA DEPARTMENT OF WATER RESOURCES

PROVIDER NAME

1 CITY OF PEORIA

SCHEDULE F-1 PART 3A

RIGHT/PERMIT NO.

56-002029.0000

MUNICIPAL PROVIDER DIRECT USE EFFLUENT

ANNUAL REPORT 2013

Pursuant to the Third Management Plan, municipal water providers are required to supply the following information. Report the amount of effluent produced, received, delivered, reused, recharged or discharged in your service area in calendar year 2012. List effluent production for each plant in your service area separately.

Part A. Effluent Produced in Service Area in Acre-Feet

Month	Treatment Plant /Entity 2				TOTAL ACRE-FEET 3
	Jomax	Butler	Beardsley		
Jan	56.38	686.13	239.30		981.81
Feb	51.21	611.65	220.38		883.24
Mar	57.66	687.83	257.37		1,002.86
Apr	52.26	657.68	234.84		944.78
May	47.86	694.92	234.32		977.10
Jun	43.17	649.26	210.66		903.09
Jul	45.13	664.31	211.40		920.84
Aug	46.88	659.09	244.08		950.05
Sep	45.01	643.84	236.78		925.63
Oct	49.88	660.24	247.85		957.97
Nov	52.28	648.29	249.91		950.48
Dec	53.51	670.08	256.59		980.18
Total	601.23	7,933.32	2,843.48		11,378.03

Part B. Effluent Delivered/Reused in Service Area In Acre-Feet

Month	Delivered to: 4				TOTAL ACRE-FEET 5
	Turf Facilities Vistancia	**Govt** - Park & Car Wash	Other		
Jan	28.70	1.71			30.41
Feb	27.30	1.72			29.02
Mar	30.19	5.83			36.02
Apr	46.39	3.50			49.89
May	47.43	66.75			114.18
Jun	41.39	46.10			87.49
Jul	41.45	49.56			91.01
Aug	38.39	53.24			91.63
Sep	40.37	30.17			70.54
Oct	45.46	26.75			72.21
Nov	39.55	12.14			51.69
Dec	30.77	4.71			35.48
Total	457.39	302.18			759.57

Part C. Total amount of effluent recharged as reported on the recharge annual report form.	6	10,618.46
Part D. Total amount of effluent discharged (not recharged, delivered, or reused) - McMicken Wash	7	0.00

Please contact your local Active Management Area if you need assistance completing this form.

PHOENIX AMA (602) 771-8585 PINAL AMA (520) 836-4857 SANTA CRUZ AMA (520) 761-1814

PRESCOTT AMA (928) 778-7202 TUCSON AMA (520) 770-3800

ARIZONA DEPARTMENT OF WATER RESOURCES

SCHEDULE F2

OWNER

CITY OF PEORIA

DELIVERIES TO TURF-RELATED FACILITIES

FILING ON THEIR OWN BEHALF

1 **RIGHT/PERMIT NO.**

56-002029.0000

ANNUAL REPORT 2013

2 TURF-RELATED FACILITY NAME	3 RIGHT OR INDIVIDUAL USER NUMBER	A ACRE-FEET OF WATER DELIVERED* GW	CAP	COMMINGLED	OTHER** SPECIFY SRP	EFFLUENT	TOTAL DELIVERED	CONSERVATION ALLOTMENT
PEORIA HIGH SCHOOL	62-301156.0000			50			50	131.32
VENTANA LAKES	62-301195.0000			238.5			238.5	204.02
VISTANCIA	59-594057.0001			1,955.15			1,955.15	0
WEST WING MOUNTAIN HOA	62-301268.0000			260.58			260.58	287.66
QUINTERO CC	62-301238.0000			2.18			2.18	546.62
	TOTAL ACRE-FEET DELIVERED	4 0	5 0	6 2,506.41	7 0	8 0	9 2,506.41	

* Include only water delivered for watering turn and other water-intensive landscaping and for watering low water use plants.

** Other - Please specify water type.

Please contact your local Active Management Area if you need assistance completing this form.

PHOENIX AMA (602) 771-8585 PINAL AMA (520) 836-4857 SANTA CRUZ AMA (520) 761-1814

PRESCOTT AMA (928) 778-7202 TUCSON AMA (520) 770-3800

SCHEDULE G-2

TURF-RELATED FACILITIES

ANNUAL REPORT 2013

ARIZONA DEPARTMENT OF WATER RESOURCES

Facility Name: PEORIA SPORTS COMPLEX

Facility No.: 20-220206.0000

Rights Used at Facility:
56-002029.0000

Facility Owner:
Contact Name: ROBIN BAIN
Contact Address: CITY OF PEORIA PARKS
8401 W. MONROE ST.
PEORIA, AZ 85345
Contact Phone: 623-773-7213

If you received an annual use letter from an irrigation district or municipal provider, please submit a copy of their letter with your 2013 Annual Water Withdrawal and Use Report to validate deliveries received.

Pursuant to Chapter 6 of the Third Management Plan of your Active Management Area, all turf-related facilities are required to supply the following information. Please complete one form per turf-related facility. Instructions are listed on the reverside side of this form.

PART 1 - TURF RELATED WATER USE

Source		Entity or Water Right Number(s) Supplying Water	Amount (acre-feet)
Groundwater (including in-lieu groundwater)			
Effluent	*Municipal Reclaimed		
	*Other		
Surface Water	*Decreed/Appropriative		
	*Normal Flow		
	*Spillwater		
	*CAP		
Municipal (commingled/potable)		56-002029.0000	487.86
Recovered water (specify type of water)			
Other (Specify)			
		SUB-TOTAL OF TURF-RELATED WATER USE	487.86
NON Turf-related water	Meter Readings:	Beginning: End: Subtract	<6.32>
additional sheets may be used	Purpose:	Building	
		TOTAL TURF-RELATED WATER USE	481.54

PART 2 - LANSCAPED AND WATER SURFACE AREAS CHANGES

Total turf acreage or precent overseeded 100%

Has there been any lanscape or water surface acreage changes at your facility?

6-310 Monitoring and Reporting Requirements for Turf-Related Facilities: **YES** ☐ **NO** ☒

An industrial user who uses water at a turf-related facility that commences watering to any new turfed acres, low water use landscaped area or water surface acres after January 1, 2013 shall submit to the director documentation of the new acres no later than 90 days after commencement of providing water to the new acres or receiving notice of these conservation requirements, whichever is later. The scale of the submitted douments, extent of turf acres, water surface acres, and low water use landscaped area must clearly be shown.

SCHEDULE G-2

TURF-RELATED FACILITIES

ANNUAL REPORT 2013

ARIZONA DEPARTMENT OF WATER RESOURCES

Facility Name: SUNNYSLOPE PARK

Facility No.: 20-220210.0000

Rights Used at Facility:	
56-002029.0000	57-002520.0000

Facility Owner:	
Contact Name:	ROBIN BAIN
Contact Address:	CITY OF PEORIA PARKS
	8401 W. MONROE ST.
	PEORIA, AZ 85345
Contact Phone:	623-773-7213

If you received an annual use letter from an irrigation district or municipal provider, please submit a copy of their letter with your 2013 Annual Water Withdrawal and Use Report to validate deliveries received.

Pursuant to Chapter 6 of the Third Management Plan of your Active Management Area, all turf-related facilities are required to supply the following information. Please complete one form per turf-related facility. Instructions are listed on the reverside side of this form.

PART 1 - TURF RELATED WATER USE

Source		Entity or Water Right Number(s) Supplying Water	Amount (acre-feet)
Groundwater (including in-lieu groundwater)			
Effluent	*Municipal Reclaimed		
	*Other		
Surface Water	*Decreed/Appropriative	57-002520	23.3
	*Normal Flow	57-002520	7.7
	*Spillwater	57-002520	0
	*CAP		
Municipal (commingled/potable)		56-002029.0000	26.87
Recovered water (specify type of water)			
Other (Specify)			
		SUB-TOTAL OF TURF-RELATED WATER USE	57.87
NON Turf-related water	Meter Readings:	Beginning: End: **Subtract**	
additional sheets may be used	Purpose:		
		TOTAL TURF-RELATED WATER USE	57.87

PART 2 - LANSCAPED AND WATER SURFACE AREAS CHANGES

Total turf acreage or precent overseeded 0%

Has there been any lanscape or water surface acreage changes at your facility?

6-310 Monitoring and Reporting Requirements for Turf-Related Facilities: **YES** ☐ **NO** ☒

An industrial user who uses water at a turf-related facility that commences watering to any new turfed acres, low water use landscaped area or water surface acres after January 1, 2013 shall submit to the director documentation of the new acres no later than 90 days after commencement of providing water to the new acres or receiving notice of these conservation requirements, whichever is later. The scale of the submitted douments, extent of turf acres, water surface acres, and low water use landscaped area must clearly be shown.

SCHEDULE G-2

TURF-RELATED FACILITIES

ANNUAL REPORT 2013

ARIZONA DEPARTMENT OF WATER RESOURCES

Facility Name: RIO VISTA COMMUNITY PARK

Facility No.: 20-220247.0000

Facility Owner:	CITY OF PEORIA
Contact Name:	ROBIN BAIN
Contact Address:	CITY OF PEORIA PARKS
	8401 W. MONROE ST.
	PEORIA, AZ 85345
Contact Phone:	623-773-7213

Rights Used at Facility:

59-002029.0000	56-002039.0000

If you received an annual use letter from an irrigation district or municipal provider, please submit a copy of their letter with your 2013 Annual Water Withdrawal and Use Report to validate deliveries received.

Pursuant to Chapter 6 of the Third Management Plan of your Active Management Area, all turf-related facilities are required to supply the following information. Please complete one form per turf-related facility. Instructions are listed on the reverside side of this form.

PART 1 - TURF RELATED WATER USE

Source		Entity or Water Right Number(s) Supplying Water	Amount (acre-feet)
Groundwater (including in-lieu groundwater)			
Effluent	*Municipal Reclaimed		
	*Other		
Surface Water	*Decreed/Appropriative	57-002520	50.16
	*Normal Flow		
	*Spillwater	57-002520	0.53
	*CAP		
Municipal (commingled/potable)		56-002029.0000	22.4
Recovered water (specify type of water)			
Other (Specify)			
		SUB-TOTAL OF TURF-RELATED WATER USE	73.09
NON Turf-related water	Meter Readings:	Beginning: End: **Subtract**	
additional sheets may be used	Purpose:		
		TOTAL TURF-RELATED WATER USE	73.09

PART 2 - LANSCAPED AND WATER SURFACE AREAS CHANGES

Total turf acreage or precent overseeded 0%

Has there been any lanscape or water surface acreage changes at your facility?

6-310 Monitoring and Reporting Requirements for Turf-Related Facilities: **YES** ☐ **NO** ☒

An industrial user who uses water at a turf-related facility that commences watering to any new turfed acres, low water use landscaped area or water surface acres after January 1, 2013 shall submit to the director documentation of the new acres no later than 90 days after commencement of providing water to the new acres or receiving notice of these conservation requirements, whichever is later. The scale of the submitted douments, extent of turf acres, water surface acres, and low water use landscaped area must clearly be shown.

SCHEDULE G-2

TURF-RELATED FACILITIES

ANNUAL REPORT 2013

ARIZONA DEPARTMENT OF WATER RESOURCES

Facility Name: PIONEER PARK

Facility No.: 20-220206.0000

Rights Used at Facility:
Unknown-Application
Pending

Facility Owner:
Contact Name: ROBIN BAIN
Contact Address: CITY OF PEORIA PARKS
8401 W. MONROE ST.
PEORIA, AZ 85345
Contact Phone: 623-773-7213

If you received an annual use letter from an irrigation district or municipal provider, please submit a copy of their letter with your 2013 Annual Water Withdrawal and Use Report to validate deliveries received.

Pursuant to Chapter 6 of the Third Management Plan of your Active Management Area, all turf-related facilities are required to supply the following information. Please complete one form per turf-related facility. Instructions are listed on the reverside side of this form.

PART 1 - TURF RELATED WATER USE

Source		Entity or Water Right Number(s) Supplying Water	Amount (acre-feet)
Groundwater (including in-lieu groundwater)			
Effluent	*Municipal Reclaimed	56-002029.0000	249.2
	*Other		
Surface Water	*Decreed/Appropriative		
	*Normal Flow		
	*Spillwater		
	*CAP		
Municipal (commingled/potable)			
Recovered water (specify type of water)			
Other (Specify)			
		SUB-TOTAL OF TURF-RELATED WATER USE	249.2
NON Turf-related water	Meter Readings:	Beginning: End: Subtract	
additional sheets may be used	Purpose:	Building	
		TOTAL TURF-RELATED WATER USE	249.2

PART 2 - LANSCAPED AND WATER SURFACE AREAS CHANGES

Total turf acreage or precent overseeded 100%

Has there been any lanscape or water surface acreage changes at your facility?

6-310 Monitoring and Reporting Requirements for Turf-Related Facilities: **YES** ☐ **NO** ☒

An industrial user who uses water at a turf-related facility that commences watering to any new turfed acres, low water use landscaped area or water surface acres after January 1, 2013 shall submit to the director documentation of the new acres no later than 90 days after commencement of providing water to the new acres or receiving notice of these conservation requirements, whichever is later. The scale of the submitted douments, extent of turf acres, water surface acres, and low water use landscaped area must clearly be shown.

WORKSHEET W-1 2013

GROUNDWATER RIGHT/PERMIT/ 56-002029.0000

BMP Farm Unit NO.

1 DWR Well Registration No.	10 Q	40 Q	160 Q	LOCATION Sec	Twn	Rng
55-203268	SE	NE	SE	35	5.0N	1.0W

2 TYPE OF MEASURING DEVICE	MAKE/MODEL
TOTALIZER	KROHNE
SIZE: 8"	UNITS MEASURED: 1000 Gal
INSTALLATION OR OVERHAUL DATE	

3 POWER CO. NAME	ACCOUNT NO.	POWER METER NO.
APRIZONA PUBLIC SERVICE	937347282	R72856

	ENGERGY CONSUMPTION	UNITS
VISTANCIA 2	482,800	KWH

4 DOES ENERGY METER SERVE USES OTHER THAN THE WELL PUMP? Yes [X] No [ ]

ENTER "Y" OR "N" IN COLUMN 5 OF SCHEDULE A

WATER TOTALIZING METER READINGS

5 INITIAL	6 ENDING	7 DIFFERENCE
1,260,109	1,373,429	113,320

IF METER WAS REPLACED DURING THE YEAR, INDICATE BEGINNING AND ENDING READING FOR EACH METER IN THE BOXES ABOVE.

8 ACRE FEET		9 BREAKDOWN ESTIMATE
	347.77	0

Enter total Acre-feet Shown in 10 in Column 13 of Schedule A

10 TOTAL IN ACRE-FEET
347.77

---

1 DWR Well Registration No.	10 Q	40 Q	160 Q	LOCATION Sec	Twn	Rng
55-203269	NW	NW	NE	2	4.0N	1.0W

2 TYPE OF MEASURING DEVICE	MAKE/MODEL
TOTALIZER	ENDRESS & HAUSER
SIZE: 8"	UNITS MEASURED: 1000 GAL
INSTALLATION OR OVERHAUL DATE: new meter installed on 11/25/13	

3 POWER CO. NAME	ACCOUNT NO.	POWER METER NO.
Maricopa Water District	WD10289893	R72857/Q43304

	ENGERGY CONSUMPTION	UNITS
VISTANCIA 6	1,036,440	KWH

4 DOES ENERGY METER SERVE USES OTHER THAN THE WELL PUMP? Yes [X] No [ ]

ENTER "Y" OR "N" IN COLUMN 5 OF SCHEDULE A

WATER TOTALIZING METER READINGS

5 INITIAL	6 ENDING	7 DIFFERENCE
1,105,121	1,327,884	222,763
new meter 0	24,413	24,413

IF METER WAS REPLACED DURING THE YEAR, INDICATE BEGINNING AND ENDING READING FOR EACH METER IN THE BOXES ABOVE.

8 ACRE FEET		9 BREAKDOWN ESTIMATE
	683.63	0
	74.92	0

Enter total Acre-feet Shown in 10 in Column 13 of Schedule A

10 TOTAL IN ACRE-FEET
758.56

---

1 DWR Well Registration No.	10 Q	40 Q	160 Q	LOCATION Sec	Twn	Rng
55-209686	SE	SE	NE	20	4.0N	1.0E

2 TYPE OF MEASURING DEVICE	MAKE/MODEL
TOTALIZER	ENDRESS & HAUSER
SIZE: 12"	UNITS MEASURED: 1000 GAL
INSTALLATION OR OVERHAUL DATE	

3 POWER CO. NAME	ACCOUNT NO.	POWER METER NO.
ARIZONA PUBLIC SERVICE	937347282	R73145

	ENGERGY CONSUMPTION	UNITS
99TH & ROSE GARDEN	349,840	KWH

4 DOES ENERGY METER SERVE USES OTHER THAN THE WELL PUMP? Yes [X] No [ ]

ENTER "Y" OR "N" IN COLUMN 5 OF SCHEDULE A

WATER TOTALIZING METER READINGS

5 INITIAL	6 ENDING	7 DIFFERENCE
166,688	240,452	73,764

IF METER WAS REPLACED DURING THE YEAR, INDICATE BEGINNING AND ENDING READING FOR EACH METER IN THE BOXES ABOVE.

8 ACRE FEET		9 BREAKDOWN ESTIMATE
	226.37	0

Enter total Acre-feet Shown in 10 in Column 13 of Schedule A

10 TOTAL IN ACRE-FEET
226.37

---

1 DWR Well Registration No.	10 Q	40 Q	160 Q	LOCATION Sec	Twn	Rng
55-209990	NE	NE	SE	35	5.0N	1.0W

2 TYPE OF MEASURING DEVICE	MAKE/MODEL
TOTALIZER	ENDRESS & HAUSER
SIZE: 8 "	UNITS MEASURED: 1000 GAL
INSTALLATION OR OVERHAUL DATE	

3 POWER CO. NAME	ACCOUNT NO.	POWER METER NO.
ARIZONA PUBLIC SERVICE	937347282	R72820

	ENGERGY CONSUMPTION	UNITS
VISTANCIA 3	424,880	KWH

4 DOES ENERGY METER SERVE USES OTHER THAN THE WELL PUMP? Yes [X] No [ ]

ENTER "Y" OR "N" IN COLUMN 5 OF SCHEDULE A

WATER TOTALIZING METER READINGS

5 INITIAL	6 ENDING	7 DIFFERENCE
174,591	276,973	102,382

IF METER WAS REPLACED DURING THE YEAR, INDICATE BEGINNING AND ENDING READING FOR EACH METER IN THE BOXES ABOVE.

8 ACRE FEET		9 BREAKDOWN ESTIMATE
	314.20	0

Enter total Acre-feet Shown in 10 in Column 13 of Schedule A

10 TOTAL IN ACRE-FEET
314.20

WORKSHEET W-1 2013

GROUNDWATER RIGHT/PERMIT/ 56-002029.0000

BMP Farm Unit NO.

1 DWR Well Registration No.	10 Q	40 Q	160 Q	LOCATION Sec	Twn	Rng
55-209991	SE	SE	SW	25	5.0N	1.0W

2 TYPE OF MEASURING DEVICE	MAKE/MODEL
TOTALIZER	ENDRESS & HAUSER
SIZE: 8"	UNITS MEASURED: 1000 GAL
INSTALLATION OR OVERHAUL DATE	

3 POWER CO. NAME	ACCOUNT NO.	POWER METER NO.
APRIZONA PUBLIC SERVICE	937347282	R80542

	ENGERGY CONSUMPTION	UNITS
VISTANCIA 7	328,520	KWH

4 DOES ENERGY METER SERVE USES OTHER THAN THE WELL PUMP? Yes [X] No [ ]

ENTER "Y" OR "N" IN COLUMN 5 OF SCHEDULE A

WATER TOTALIZING METER READINGS		
5 INITIAL	6 ENDING	7 DIFFERENCE
87,882	173,151	85,269

IF METER WAS REPLACED DURING THE YEAR, INDICATE BEGINNING AND ENDING READING FOR EACH METER IN THE BOXES ABOVE.

8 ACRE FEET		261.68	9 BREAKDOWN ESTIMATE	0

Enter total Acre-feet Shown in 10 in Column 13 of Schedule A

10 TOTAL IN ACRE-FEET	261.68

---

1 DWR Well Registration No.	10 Q	40 Q	160 Q	LOCATION Sec	Twn	Rng
55-219594	NE	SE	NE	21	3.0N	1.0E

2 TYPE OF MEASURING DEVICE	MAKE/MODEL
TOTALIZER	
SIZE	UNITS MEASURED
INSTALLATION OR OVERHAUL DATE	

3 POWER CO. NAME	ACCOUNT NO.	POWER METER NO.
SALT RIVER PROJECT		

	ENGERGY CONSUMPTION	UNITS
Cortez Well - SRP Direct Connect	43,948	

4 DOES ENERGY METER SERVE USES OTHER THAN THE WELL PUMP? Yes [ ] No [ ]

ENTER "Y" OR "N" IN COLUMN 5 OF SCHEDULE A

WATER TOTALIZING METER READINGS		
5 INITIAL	6 ENDING	7 DIFFERENCE
0	64,498	64,498

IF METER WAS REPLACED DURING THE YEAR, INDICATE BEGINNING AND ENDING READING FOR EACH METER IN THE BOXES ABOVE.

8 ACRE FEET		198	9 BREAKDOWN ESTIMATE	0

Enter total Acre-feet Shown in 10 in Column 13 of Schedule A

10 TOTAL IN ACRE-FEET	197.94

---

1 DWR Well Registration No.	10 Q	40 Q	160 Q	LOCATION Sec	Twn	Rng
55-505171	NE	NE	SW	28	4.0N	1.0E

2 TYPE OF MEASURING DEVICE	MAKE/MODEL
not an active well	
SIZE	UNITS MEASURED
INSTALLATION OR OVERHAUL DATE	

3 POWER CO. NAME	ACCOUNT NO.	POWER METER NO.

	ENGERGY CONSUMPTION	UNITS

4 DOES ENERGY METER SERVE USES OTHER THAN THE WELL PUMP? Yes [ ] No [ ]

ENTER "Y" OR "N" IN COLUMN 5 OF SCHEDULE A

WATER TOTALIZING METER READINGS		
5 INITIAL	6 ENDING	7 DIFFERENCE

IF METER WAS REPLACED DURING THE YEAR, INDICATE BEGINNING AND ENDING READING FOR EACH METER IN THE BOXES ABOVE.

8 ACRE FEET			9 BREAKDOWN ESTIMATE	0

Enter total Acre-feet Shown in 10 in Column 13 of Schedule A

10 TOTAL IN ACRE-FEET	0.00

---

1 DWR Well Registration No.	10 Q	40 Q	160 Q	LOCATION Sec	Twn	Rng
55-508867	NE	NW	NW	34	4.0N	1.0E

2 TYPE OF MEASURING DEVICE	MAKE/MODEL
TOTALIZER	ENDRESS & HAUSER
SIZE: 10"	UNITS MEASURED: 1000 GAL
INSTALLATION OR OVERHAUL DATE	

3 POWER CO. NAME	ACCOUNT NO.	POWER METER NO.
ARIZONA PUBLIC SERVICE	937347282	R80657

	ENGERGY CONSUMPTION	UNITS
UNION HILLS	7,320	KWH

4 DOES ENERGY METER SERVE USES OTHER THAN THE WELL PUMP? Yes [X] No [ ]

ENTER "Y" OR "N" IN COLUMN 5 OF SCHEDULE A

WATER TOTALIZING METER READINGS		
5 INITIAL	6 ENDING	7 DIFFERENCE
191,459	191,459	0

IF METER WAS REPLACED DURING THE YEAR, INDICATE BEGINNING AND ENDING READING FOR EACH METER IN THE BOXES ABOVE.

8 ACRE FEET		0.00	9 BREAKDOWN ESTIMATE	0

Enter total Acre-feet Shown in 10 in Column 13 of Schedule A

10 TOTAL IN ACRE-FEET	0.00

WORKSHEET W-1 2013

GROUNDWATER RIGHT/PERMIT/ 56-002029.0000

BMP Farm Unit NO.

1 DWR Well Registration No.	10 Q	40 Q	160 Q	LOCATION Sec	Twn	Rng
55-517584	NW	NW	NE	25	3.0N	1.0E

2 TYPE OF MEASURING DEVICE	MAKE/MODEL
TOTALIZER	ENDRESS & HAUSER
SIZE: 12"	UNITS MEASURED: 1000 GAL
INSTALLATION OR OVERHAUL DATE	

3 POWER CO. NAME	ACCOUNT NO.	POWER METER NO.
SALT RIVER PROJECT	653140003	72316146

	ENGERGY CONSUMPTION	UNITS
70TH & PEORIA	5,167	KWH

4 DOES ENERGY METER SERVE USES OTHER THAN THE WELL PUMP? Yes [X] No [ ]

ENTER "Y" OR "N" IN COLUMN 5 OF SCHEDULE A

WATER TOTALIZING METER READINGS		
5 INITIAL	6 ENDING	7 DIFFERENCE
4,617	4,617	0

IF METER WAS REPLACED DURING THE YEAR, INDICATE BEGINNING AND ENDING READING FOR EACH METER IN THE BOXES ABOVE.

8 ACRE FEET		0.00	9 BREAKDOWN ESTIMATE	0

Enter total Acre-feet Shown in 10 in Column 13 of Schedule A

10 TOTAL IN ACRE-FEET	0.00

---

1 DWR Well Registration No.	10 Q	40 Q	160 Q	LOCATION Sec	Twn	Rng
55-523841	SE	NE	NE	23	3.0N	1.0E

2 TYPE OF MEASURING DEVICE	MAKE/MODEL
TOTALIZER	ENDRESS & HAUSER
SIZE: 8"	UNITS MEASURED: 1000 GAL
INSTALLATION OR OVERHAUL DATE: zero out on 9/20/13	

3 POWER CO. NAME	ACCOUNT NO.	POWER METER NO.
ARIZONA PUBLIC SERVICE	937347282	J41461

	ENGERGY CONSUMPTION	UNITS
BAILEY	269,120	KWH

4 DOES ENERGY METER SERVE USES OTHER THAN THE WELL PUMP? Yes [X] No [ ]

ENTER "Y" OR "N" IN COLUMN 5 OF SCHEDULE A

WATER TOTALIZING METER READINGS		
5 INITIAL	6 ENDING	7 DIFFERENCE
768,732	829,474	60,742
zero out 0	0	0

IF METER WAS REPLACED DURING THE YEAR, INDICATE BEGINNING AND ENDING READING FOR EACH METER IN THE BOXES ABOVE.

8 ACRE FEET		186.41 0.00	9 BREAKDOWN ESTIMATE	0

Enter total Acre-feet Shown in 10 in Column 13 of Schedule A

10 TOTAL IN ACRE-FEET	186.41

---

1 DWR Well Registration No.	10 Q	40 Q	160 Q	LOCATION Sec	Twn	Rng
55-523842	SE	SE	SE	34	3.0N	1.0E

2 TYPE OF MEASURING DEVICE	MAKE/MODEL
TOTALIZER	ENDRESS & HAUSER
SIZE: 12"	UNITS MEASURED: 1000 GAL
INSTALLATION OR OVERHAUL DATE	

3 POWER CO. NAME	ACCOUNT NO.	POWER METER NO.
SALT RIVER PROJECT	783140003	337540

	ENGERGY CONSUMPTION	UNITS
83RD & NORTHERN	0	KWH

4 DOES ENERGY METER SERVE USES OTHER THAN THE WELL PUMP? Yes [X] No [ ]

ENTER "Y" OR "N" IN COLUMN 5 OF SCHEDULE A

WATER TOTALIZING METER READINGS		
5 INITIAL	6 ENDING	7 DIFFERENCE
2	2	0

IF METER WAS REPLACED DURING THE YEAR, INDICATE BEGINNING AND ENDING READING FOR EACH METER IN THE BOXES ABOVE.

8 ACRE FEET		0.00	9 BREAKDOWN ESTIMATE	0

Enter total Acre-feet Shown in 10 in Column 13 of Schedule A

10 TOTAL IN ACRE-FEET	0.00

---

1 DWR Well Registration No.	10 Q	40 Q	160 Q	LOCATION Sec	Twn	Rng
55-525040	SE	NE	SE	15	3.0N	1.0E

2 TYPE OF MEASURING DEVICE	MAKE/MODEL
TOTALIZER	ENDRESS & HAUSER
SIZE: 12"	UNITS MEASURED: 1000 GAL
INSTALLATION OR OVERHAUL DATE	

3 POWER CO. NAME	ACCOUNT NO.	POWER METER NO.
SALT RIVER PROJECT	470240003	391001

	ENGERGY CONSUMPTION	UNITS
SWEETWATER	22,374	KWH

4 DOES ENERGY METER SERVE USES OTHER THAN THE WELL PUMP? Yes [X] No [ ]

ENTER "Y" OR "N" IN COLUMN 5 OF SCHEDULE A

WATER TOTALIZING METER READINGS		
5 INITIAL	6 ENDING	7 DIFFERENCE
1,247,810	1,247,984	174

IF METER WAS REPLACED DURING THE YEAR, INDICATE BEGINNING AND ENDING READING FOR EACH METER IN THE BOXES ABOVE.

8 ACRE FEET		0.53	9 BREAKDOWN ESTIMATE	0

Enter total Acre-feet Shown in 10 in Column 13 of Schedule A

10 TOTAL IN ACRE-FEET	0.53

WORKSHEET W-1 2013

GROUNDWATER RIGHT/PERMIT/ 56-002029.0000

BMP Farm Unit NO.

1 DWR Well Registration No.	10 Q	40 Q	160 Q	LOCATION Sec	Twn	Rng
55-537968	SE	SE	SW	25	3.0N	1.0E

2 TYPE OF MEASURING DEVICE	MAKE/MODEL
TOTALIZER	WATER SPECIALTIES ML-4
SIZE: 12"	UNITS MEASURED: 1000 GAL
INSTALLATION OR OVERHAUL DATE	

3 POWER CO. NAME	ACCOUNT NO.	POWER METER NO.
SALT RIVER PROJECT	747140002	344790

71ST & OLIVE	ENGERGY CONSUMPTION	UNITS
	0	KWH

4 DOES ENERGY METER SERVE USES OTHER THAN THE WELL PUMP? Yes [X] No [ ]

ENTER "Y" OR "N" IN COLUMN 5 OF SCHEDULE A

WATER TOTALIZING METER READINGS		
5 INITIAL	6 ENDING	7 DIFFERENCE
236,282	236,282	0

IF METER WAS REPLACED DURING THE YEAR, INDICATE BEGINNING AND ENDING READING FOR EACH METER IN THE BOXES ABOVE.

8 ACRE FEET		0.00	9 BREAKDOWN ESTIMATE	0

Enter total Acre-feet Shown in 10 in Column 13 of Schedule A

10 TOTAL IN ACRE-FEET	0.00

---

1 DWR Well Registration No.	10 Q	40 Q	160 Q	LOCATION Sec	Twn	Rng
55-538774	SW	SW	SE	3	3.0N	1.0E

2 TYPE OF MEASURING DEVICE	MAKE/MODEL
TOTALIZER	ENDRESS & HAUSER
SIZE: 12"	UNITS MEASURED: 1000 GAL
INSTALLATION OR OVERHAUL DATE	

3 POWER CO. NAME	ACCOUNT NO.	POWER METER NO.
ARIZONA PUBLIC SERVICE	937347282	R72708

ARROWHEAD SHORES	ENGERGY CONSUMPTION	UNITS
	197,760	KHW

4 DOES ENERGY METER SERVE USES OTHER THAN THE WELL PUMP? Yes [X] No [ ]

ENTER "Y" OR "N" IN COLUMN 5 OF SCHEDULE A

WATER TOTALIZING METER READINGS		
5 INITIAL	6 ENDING	7 DIFFERENCE
104	104	0

IF METER WAS REPLACED DURING THE YEAR, INDICATE BEGINNING AND ENDING READING FOR EACH METER IN THE BOXES ABOVE.

8 ACRE FEET		0.00	9 BREAKDOWN ESTIMATE	0

Enter total Acre-feet Shown in 10 in Column 13 of Schedule A

10 TOTAL IN ACRE-FEET	0.00

---

1 DWR Well Registration No.	10 Q	40 Q	160 Q	LOCATION Sec	Twn	Rng
55-543790	NW	NE	NE	34	4.0N	1.0E

2 TYPE OF MEASURING DEVICE	MAKE/MODEL
TOTALIZER	ENDRESS & HAUSER
SIZE: 12"	UNITS MEASURED: 1000 GAL
INSTALLATION OR OVERHAUL DATE	

3 POWER CO. NAME	ACCOUNT NO.	POWER METER NO.
ARIZONA PUBLIC SERVICE	937347282	R72695

COUNTRY CLUB	ENGERGY CONSUMPTION	UNITS
	13,360	KWH

4 DOES ENERGY METER SERVE USES OTHER THAN THE WELL PUMP? Yes [X] No [ ]

ENTER "Y" OR "N" IN COLUMN 5 OF SCHEDULE A

WATER TOTALIZING METER READINGS		
5 INITIAL	6 ENDING	7 DIFFERENCE
996,967	996,969	2

IF METER WAS REPLACED DURING THE YEAR, INDICATE BEGINNING AND ENDING READING FOR EACH METER IN THE BOXES ABOVE.

8 ACRE FEET		0.01	9 BREAKDOWN ESTIMATE	0

Enter total Acre-feet Shown in 10 in Column 13 of Schedule A

10 TOTAL IN ACRE-FEET	0.01

---

1 DWR Well Registration No.	10 Q	40 Q	160 Q	LOCATION Sec	Twn	Rng
55-545793	NE	NE	NE	30	4.0N	1.0E

2 TYPE OF MEASURING DEVICE	MAKE/MODEL
TOTALIZER	ENDRESS & HAUSER
SIZE: 12"	UNITS MEASURED: 1000 GAL
INSTALLATION OR OVERHAUL DATE	

3 POWER CO. NAME	ACCOUNT NO.	POWER METER NO.
ARIZONA PUBLIC SERVICE	937347282	AC9365

VENTANA 2C	ENGERGY CONSUMPTION	UNITS
	671,440	KWH

4 DOES ENERGY METER SERVE USES OTHER THAN THE WELL PUMP? Yes [X] No [ ]

ENTER "Y" OR "N" IN COLUMN 5 OF SCHEDULE A

WATER TOTALIZING METER READINGS		
5 INITIAL	6 ENDING	7 DIFFERENCE
1,212,071	1,338,229	126,158

IF METER WAS REPLACED DURING THE YEAR, INDICATE BEGINNING AND ENDING READING FOR EACH METER IN THE BOXES ABOVE.

8 ACRE FEET		387.16	9 BREAKDOWN ESTIMATE	0

Enter total Acre-feet Shown in 10 in Column 13 of Schedule A

10 TOTAL IN ACRE-FEET	387.16

WORKSHEET W-1 2013

GROUNDWATER RIGHT/PERMIT/ 56-002029.0000

BMP Farm Unit NO.

1 DWR Well Registration No.	10 Q	40 Q	160 Q	LOCATION Sec	Twn	Rng
55-559377	NW	NE	NW	27	4.0N	1.0E

2 TYPE OF MEASURING DEVICE	MAKE/MODEL
TOTALIZER	ENDRESS & HAUSER
SIZE: 8"	UNITS MEASURED: 1000 GAL
INSTALLATION OR OVERHAUL DATE	

3 POWER CO. NAME	ACCOUNT NO.	POWER METER NO.
ARIZONA PUBLIC SERVICE	937347282	R72691

	ENGERGY CONSUMPTION	UNITS
WESTBROOK 3C	14,960	KWH

4 DOES ENERGY METER SERVE USES OTHER THAN THE WELL PUMP? Yes [X] No [ ]

ENTER "Y" OR "N" IN COLUMN 5 OF SCHEDULE A

WATER TOTALIZING METER READINGS

5 INITIAL	6 ENDING	7 DIFFERENCE
6364	6364	0

IF METER WAS REPLACED DURING THE YEAR, INDICATE BEGINNING AND ENDING READING FOR EACH METER IN THE BOXES ABOVE.

8 ACRE FEET		0.00	9 BREAKDOWN ESTIMATE	0

Enter total Acre-feet Shown in 10 in Column 13 of Schedule A

10 TOTAL IN ACRE-FEET	0.00

---

1 DWR Well Registration No.	10 Q	40 Q	160 Q	LOCATION Sec	Twn	Rng
55-561189	SE	SE	SW	21	4.0N	1.0E

2 TYPE OF MEASURING DEVICE	MAKE/MODEL
TOTALIZER	ENDRESS & HAUSER
SIZE: 12"	UNITS MEASURED: 1000 GAL
INSTALLATION OR OVERHAUL DATE	

3 POWER CO. NAME	ACCOUNT NO.	POWER METER NO.
ARIZONA PUBLIC SERVICE	937347282	R80655

	ENGERGY CONSUMPTION	UNITS
PARKRIDGE	1,028,640	KWH

4 DOES ENERGY METER SERVE USES OTHER THAN THE WELL PUMP? Yes [x] No [ ]

ENTER "Y" OR "N" IN COLUMN 5 OF SCHEDULE A

WATER TOTALIZING METER READINGS

5 INITIAL	6 ENDING	7 DIFFERENCE
2,029,989	2,259,863	229,874

IF METER WAS REPLACED DURING THE YEAR, INDICATE BEGINNING AND ENDING READING FOR EACH METER IN THE BOXES ABOVE.

8 ACRE FEET		705.46	9 BREAKDOWN ESTIMATE	0.00

Enter total Acre-feet Shown in 10 in Column 13 of Schedule A

10 TOTAL IN ACRE-FEET	705.46

---

1 DWR Well Registration No.	10 Q	40 Q	160 Q	LOCATION Sec	Twn	Rng
55-565168	SE	SE	SW	1	3.0N	1.0E

2 TYPE OF MEASURING DEVICE	MAKE/MODEL
SIZE	UNITS MEASURED
INSTALLATION OR OVERHAUL DATE	

3 POWER CO. NAME	ACCOUNT NO.	POWER METER NO.

	ENGERGY CONSUMPTION	UNITS
71ST & CANAL b (not connected)	0	KWH

4 DOES ENERGY METER SERVE USES OTHER THAN THE WELL PUMP? Yes [ ] No [ ]

ENTER "Y" OR "N" IN COLUMN 5 OF SCHEDULE A

WATER TOTALIZING METER READINGS

5 INITIAL	6 ENDING	7 DIFFERENCE

IF METER WAS REPLACED DURING THE YEAR, INDICATE BEGINNING AND ENDING READING FOR EACH METER IN THE BOXES ABOVE.

8 ACRE FEET			9 BREAKDOWN ESTIMATE	

Enter total Acre-feet Shown in 10 in Column 13 of Schedule A

10 TOTAL IN ACRE-FEET	0.00

---

1 DWR Well Registration No.	10 Q	40 Q	160 Q	LOCATION Sec	Twn	Rng
55-565171	NE	NE	SE	18	4.0N	1.0E

2 TYPE OF MEASURING DEVICE	MAKE/MODEL
TOTALIZER	ENDRESS & HAUSER
SIZE: 10"	UNITS MEASURED: 1000 GAL
INSTALLATION OR OVERHAUL DATE	

3 POWER CO. NAME	ACCOUNT NO.	POWER METER NO.
ARIZONA PUBLIC SERVICE	937347282	R80565

	ENGERGY CONSUMPTION	UNITS
PATTERSON b	900,640	KWH

4 DOES ENERGY METER SERVE USES OTHER THAN THE WELL PUMP? Yes [X] No [ ]

ENTER "Y" OR "N" IN COLUMN 5 OF SCHEDULE A

WATER TOTALIZING METER READINGS

5 INITIAL	6 ENDING	7 DIFFERENCE
583,095	723,838	140,743

IF METER WAS REPLACED DURING THE YEAR, INDICATE BEGINNING AND ENDING READING FOR EACH METER IN THE BOXES ABOVE.

8 ACRE FEET		431.92	9 BREAKDOWN ESTIMATE	0

Enter total Acre-feet Shown in 10 in Column 13 of Schedule A

10 TOTAL IN ACRE-FEET	431.92

WORKSHEET W-1 2013

GROUNDWATER RIGHT/PERMIT/ 56-002029.0000

BMP Farm Unit NO.

1 DWR Well Registration No.	10 Q	40 Q	160 Q	LOCATION Sec	Twn	Rng
55-565552	SW	NW	SW	2	3.0N	1.0E

2 TYPE OF MEASURING DEVICE	MAKE/MODEL
TOTALIZER	ENDRESS & HAUSER
SIZE: 10"	UNITS MEASURED: 1000 GAL
INSTALLATION OR OVERHAUL DATE	

3 POWER CO. NAME	ACCOUNT NO.	POWER METER NO.
ARIZONA PUBLIC SERVICE	937347282	R67764

Non-potable
PEORIA SPORTS COMPLEX

ENERGY CONSUMPTION	UNITS
341,800	KHW

4 DOES ENERGY METER SERVE USES OTHER THAN THE WELL PUMP? Yes [X] No [ ]
ENTER "Y" OR "N" IN COLUMN 5 OF SCHEDULE A

WATER TOTALIZING METER READINGS		
5 INITIAL	6 ENDING	7 DIFFERENCE
676,267	755,946	79,679

IF METER WAS REPLACED DURING THE YEAR, INDICATE BEGINNING AND ENDING READING FOR EACH METER IN THE BOXES ABOVE.

8 ACRE FEET		244.53	9 BREAKDOWN ESTIMATE	0

Enter total Acre-feet Shown in 10 in Column 13 of Schedule A

10 TOTAL IN ACRE-FEET	244.53

---

1 DWR Well Registration No.	10 Q	40 Q	160 Q	LOCATION Sec	Twn	Rng
55-565555	SW	SW	SW	27	3.0N	1.0E

2 TYPE OF MEASURING DEVICE	MAKE/MODEL
TOTALIZER	ENDRESS & HAUSER
SIZE: 8"	UNITS MEASURED: 1000 GAL
INSTALLATION OR OVERHAUL DATE	

3 POWER CO. NAME	ACCOUNT NO.	POWER METER NO.
SALT RIVER PROJECT	151440002	371349

91ST & OLIVE - SRP Direct Connect

ENERGY CONSUMPTION	UNITS
4,172	KWH

4 DOES ENERGY METER SERVE USES OTHER THAN THE WELL PUMP? Yes [X] No [ ]
ENTER "Y" OR "N" IN COLUMN 5 OF SCHEDULE A

WATER TOTALIZING METER READINGS		
5 INITIAL	6 ENDING	7 DIFFERENCE
5,737	5,753	16

IF METER WAS REPLACED DURING THE YEAR, INDICATE BEGINNING AND ENDING READING FOR EACH METER IN THE BOXES ABOVE.

8 ACRE FEET		0.05	9 BREAKDOWN ESTIMATE	0

Enter total Acre-feet Shown in 10 in Column 13 of Schedule A

10 TOTAL IN ACRE-FEET	0.05

---

1 DWR Well Registration No.	10 Q	40 Q	160 Q	LOCATION Sec	Twn	Rng
55-569672	SW	SW	SW	24	6.0N	2.0W

2 TYPE OF MEASURING DEVICE	MAKE/MODEL
TOTALIZER	WATER SPECIALTIES
SIZE: 6"	UNITS MEASURED: 1000 GAL
INSTALLATION OR OVERHAUL DATE	

3 POWER CO. NAME	ACCOUNT NO.	POWER METER NO.
ARIZONA PUBLIC SERVICE	937347282	J08276

QUINTERO 3

ENERGY CONSUMPTION	UNITS
0	KHW

4 DOES ENERGY METER SERVE USES OTHER THAN THE WELL PUMP? Yes [X] No [ ]
ENTER "Y" OR "N" IN COLUMN 5 OF SCHEDULE A

WATER TOTALIZING METER READINGS		
5 INITIAL	6 ENDING	7 DIFFERENCE
2,049	2,049	0

IF METER WAS REPLACED DURING THE YEAR, INDICATE BEGINNING AND ENDING READING FOR EACH METER IN THE BOXES ABOVE.

8 ACRE FEET		0.00	9 BREAKDOWN ESTIMATE	0

Enter total Acre-feet Shown in 10 in Column 13 of Schedule A

10 TOTAL IN ACRE-FEET	0.00

---

1 DWR Well Registration No.	10 Q	40 Q	160 Q	LOCATION Sec	Twn	Rng
55-575446	SE	NW	NE	17	4.0N	1.0E

2 TYPE OF MEASURING DEVICE	MAKE/MODEL
TOTALIZER	ENDRESS & HAUSER
SIZE: 6"	UNITS MEASURED: 1000 GAL
INSTALLATION OR OVERHAUL DATE	

3 POWER CO. NAME	ACCOUNT NO.	POWER METER NO.
ARIZONA PUBLIC SERVICE	937347282	R72681

FIRE STATION 5

ENERGY CONSUMPTION	UNITS
58,240	KWH

4 DOES ENERGY METER SERVE USES OTHER THAN THE WELL PUMP? Yes [X] No [ ]
ENTER "Y" OR "N" IN COLUMN 5 OF SCHEDULE A

WATER TOTALIZING METER READINGS		
5 INITIAL	6 ENDING	7 DIFFERENCE
428,816	436,443	7,627

IF METER WAS REPLACED DURING THE YEAR, INDICATE BEGINNING AND ENDING READING FOR EACH METER IN THE BOXES ABOVE.

8 ACRE FEET		23.41	9 BREAKDOWN ESTIMATE	0

Enter total Acre-feet Shown in 10 in Column 13 of Schedule A

10 TOTAL IN ACRE-FEET	23.41

WORKSHEET W-1 2013

GROUNDWATER RIGHT/PERMIT/ 56-002029.0000

BMP Farm Unit NO.

1 DWR Well Registration No.	10 Q	40 Q	160 Q	LOCATION Sec	Twn	Rng
55-577733	SE	SE	SE	35	5.0N	1.0W

2 TYPE OF MEASURING DEVICE	MAKE/MODEL
TOTALIZER	KROHNE
SIZE: 8"	UNITS MEASURED: 1000 GAL
INSTALLATION OR OVERHAUL DATE	

3 POWER CO. NAME	ACCOUNT NO.	POWER METER NO.
ARIZONA PUBLIC SERVICE	937347282	R68057

	ENGERGY CONSUMPTION	UNITS
VISTANCIA 1	445,020	KWH

4 DOES ENERGY METER SERVE USES OTHER THAN THE WELL PUMP? Yes [X] No [ ]

ENTER "Y" OR "N" IN COLUMN 5 OF SCHEDULE A

WATER TOTALIZING METER READINGS		
5 INITIAL	6 ENDING	7 DIFFERENCE
527,998	614,246	86,248

IF METER WAS REPLACED DURING THE YEAR, INDICATE BEGINNING AND ENDING READING FOR EACH METER IN THE BOXES ABOVE.

8 ACRE FEET		264.69	9 BREAKDOWN ESTIMATE	0

Enter total Acre-feet Shown in 10 in Column 13 of Schedule A

10 TOTAL IN ACRE-FEET	264.69

---

1 DWR Well Registration No.	10 Q	40 Q	160 Q	LOCATION Sec	Twn	Rng
55-577735	SW	SW	SE	25	5.0N	1.0W

2 TYPE OF MEASURING DEVICE	MAKE/MODEL
TOTALIZER	ULTRA MAG
SIZE: 8"	UNITS MEASURED: 1000 GAL
INSTALLATION OR OVERHAUL DATE	

3 POWER CO. NAME	ACCOUNT NO.	POWER METER NO.
ARIZONA PUBLIC SERVICE	937347282	R80543

	ENGERGY CONSUMPTION	UNITS
VISTANCIA 8	198,640	KWH

4 DOES ENERGY METER SERVE USES OTHER THAN THE WELL PUMP? Yes [X] No [ ]

ENTER "Y" OR "N" IN COLUMN 5 OF SCHEDULE A

WATER TOTALIZING METER READINGS		
5 INITIAL	6 ENDING	7 DIFFERENCE
810,753	846,257	35,504

IF METER WAS REPLACED DURING THE YEAR, INDICATE BEGINNING AND ENDING READING FOR EACH METER IN THE BOXES ABOVE.

8 ACRE FEET		108.96	9 BREAKDOWN ESTIMATE	0

Enter total Acre-feet Shown in 10 in Column 13 of Schedule A

10 TOTAL IN ACRE-FEET	108.96

---

1 DWR Well Registration No.	10 Q	40 Q	160 Q	LOCATION Sec	Twn	Rng
55-579157	NW	NE	NW	20	4.0N	1.0E

2 TYPE OF MEASURING DEVICE	MAKE/MODEL
TOTALIZER	ULTRA MAG VM
SIZE: 8"	UNITS MEASURED: 1000 GAL
INSTALLATION OR OVERHAUL DATE	

3 POWER CO. NAME	ACCOUNT NO.	POWER METER NO.
ARIZONA PUBLIC SERVICE	937347282	R72728

	ENGERGY CONSUMPTION	UNITS
104TH & DEER VALLEY	41,920	KWH

4 DOES ENERGY METER SERVE USES OTHER THAN THE WELL PUMP? Yes [X] No [ ]

ENTER "Y" OR "N" IN COLUMN 5 OF SCHEDULE A

WATER TOTALIZING METER READINGS		
5 INITIAL	6 ENDING	7 DIFFERENCE
100,274	106,267	5,993

IF METER WAS REPLACED DURING THE YEAR, INDICATE BEGINNING AND ENDING READING FOR EACH METER IN THE BOXES ABOVE.

8 ACRE FEET		18.39	9 BREAKDOWN ESTIMATE	0

Enter total Acre-feet Shown in 10 in Column 13 of Schedule A

10 TOTAL IN ACRE-FEET	18.39

---

1 DWR Well Registration No.	10 Q	40 Q	160 Q	LOCATION Sec	Twn	Rng
55-583890	NW	NW	NW	10	3.0N	1.0E

2 TYPE OF MEASURING DEVICE	MAKE/MODEL
TOTALIZER	WATER SPECIALTIES ML-4
SIZE: 10"	UNITS MEASURED: 1000 GAL
INSTALLATION OR OVERHAUL DATE	

3 POWER CO. NAME	ACCOUNT NO.	POWER METER NO.
ARIZONA PUBLIC SERVICE	937347282	R80539

	ENGERGY CONSUMPTION	UNITS
DESERT HARBOR b -Non-potable	271,560	KWH

4 DOES ENERGY METER SERVE USES OTHER THAN THE WELL PUMP? Yes [ ] No [X]

ENTER "Y" OR "N" IN COLUMN 5 OF SCHEDULE A

WATER TOTALIZING METER READINGS		
5 INITIAL	6 ENDING	7 DIFFERENCE
125,101	206,100*	80,999*

IF METER WAS REPLACED DURING THE YEAR, INDICATE BEGINNING AND ENDING READING FOR EACH METER IN THE BOXES ABOVE.

8 ACRE FEET		248.58*	9 BREAKDOWN ESTIMATE	0

Enter total Acre-feet Shown in 10 in Column 13 of Schedule A - *see special note

10 TOTAL IN ACRE-FEET	119.78*

WORKSHEET W-1 2013

GROUNDWATER RIGHT/PERMIT/ 56-002029.0000

BMP Farm Unit NO.

1 DWR Well Registration No.	10 Q	40 Q	160 Q	LOCATION Sec	Twn	Rng
55-592219	NE	NE	NE	35	5.0N	1.0W

2 TYPE OF MEASURING DEVICE	MAKE/MODEL
TOTALIZER	ULTRA MAG
SIZE: 6"	UNITS MEASURED: 1000 GAL
INSTALLATION OR OVERHAUL DATE	

3 POWER CO. NAME	ACCOUNT NO.	POWER METER NO.
ARIZONA PUBLIC SERVICE	937347282	R72821

	ENGERGY CONSUMPTION	UNITS
VISTANCIA 5	103,760	KWH

4 DOES ENERGY METER SERVE USES OTHER THAN THE WELL PUMP? Yes [X] No [ ]

ENTER "Y" OR "N" IN COLUMN 5 OF SCHEDULE A

WATER TOTALIZING METER READINGS		
5 INITIAL	6 ENDING	7 DIFFERENCE
266,891	298,464	31,573

IF METER WAS REPLACED DURING THE YEAR, INDICATE BEGINNING AND ENDING READING FOR EACH METER IN THE BOXES ABOVE.

8 ACRE FEET		96.89	9 BREAKDOWN ESTIMATE	0

Enter total Acre-feet Shown in 10 in Column 13 of Schedule A

10 TOTAL IN ACRE-FEET	96.89

---

1 DWR Well Registration No.	10 Q	40 Q	160 Q	LOCATION Sec	Twn	Rng
55-592231	SE	SW	NW	20	4.0N	1.0E

2 TYPE OF MEASURING DEVICE	MAKE/MODEL
TOTALIZER	ULTRA MAG
SIZE: 12"	UNITS MEASURED: 1000 GAL
INSTALLATION OR OVERHAUL DATE	

3 POWER CO. NAME	ACCOUNT NO.	POWER METER NO.
ARIZONA PUBLIC SERVICE	937347282	R72725

	ENGERGY CONSUMPTION	UNITS
105TH/ROSE GARDEN	67,280	KWH

4 DOES ENERGY METER SERVE USES OTHER THAN THE WELL PUMP? Yes [X] No [ ]

ENTER "Y" OR "N" IN COLUMN 5 OF SCHEDULE A

WATER TOTALIZING METER READINGS		
5 INITIAL	6 ENDING	7 DIFFERENCE
276,601	286,665	10,064

IF METER WAS REPLACED DURING THE YEAR, INDICATE BEGINNING AND ENDING READING FOR EACH METER IN THE BOXES ABOVE.

8 ACRE FEET		30.89	9 BREAKDOWN ESTIMATE	0

Enter total Acre-feet Shown in 10 in Column 13 of Schedule A

10 TOTAL IN ACRE-FEET	30.89

---

1 DWR Well Registration No.	10 Q	40 Q	160 Q	LOCATION Sec	Twn	Rng
55-593411	SW	SW	SW	30	5.0N	1.0E

2 TYPE OF MEASURING DEVICE	MAKE/MODEL
TOTALIZER	ULTRA MAG
SIZE: 6"	UNITS MEASURED:
INSTALLATION OR OVERHAUL DATE: October 3, 2012	

3 POWER CO. NAME	ACCOUNT NO.	POWER METER NO.
ARIZONA PUBLIC SERVICE	937347282	R80703

	ENGERGY CONSUMPTION	UNITS
VISTANCIA 10	2,384,320	KWH

4 DOES ENERGY METER SERVE USES OTHER THAN THE WELL PUMP? Yes [X] No [ ]

ENTER "Y" OR "N" IN COLUMN 5 OF SCHEDULE A

WATER TOTALIZING METER READINGS		
5 INITIAL	6 ENDING	7 DIFFERENCE
56,565	256,486	199,921

IF METER WAS REPLACED DURING THE YEAR, INDICATE BEGINNING AND ENDING READING FOR EACH METER IN THE BOXES ABOVE.

8 ACRE FEET		613.54	9 BREAKDOWN ESTIMATE	0

Enter total Acre-feet Shown in 10 in Column 13 of Schedule A

10 TOTAL IN ACRE-FEET	613.54

---

1 DWR Well Registration No.	10 Q	40 Q	160 Q	LOCATION Sec	Twn	Rng
55-613973	NW	NE	NE	28	4.0N	1.0E

2 TYPE OF MEASURING DEVICE	MAKE/MODEL
TOTALIZER	WATER SPECIATIES ML-4
SIZE: 8"	UNITS MEASURED: 1000 GAL
INSTALLATION OR OVERHAUL DATE	

3 POWER CO. NAME	ACCOUNT NO.	POWER METER NO.
ARIZONA PUBLIC SERVICE	937347282	V50858

	ENGERGY CONSUMPTION	UNITS
WESTBROOK 1	120	KWH

4 DOES ENERGY METER SERVE USES OTHER THAN THE WELL PUMP? Yes [X] No [ ]

ENTER "Y" OR "N" IN COLUMN 5 OF SCHEDULE A

WATER TOTALIZING METER READINGS		
5 INITIAL	6 ENDING	7 DIFFERENCE
829,234	829,234	0

IF METER WAS REPLACED DURING THE YEAR, INDICATE BEGINNING AND ENDING READING FOR EACH METER IN THE BOXES ABOVE.

8 ACRE FEET		0.00	9 BREAKDOWN ESTIMATE	0

Enter total Acre-feet Shown in 10 in Column 13 of Schedule A

10 TOTAL IN ACRE-FEET	0.00

WORKSHEET W-1 2013

GROUNDWATER RIGHT/PERMIT/ 56-002029.0000

BMP Farm Unit NO.

1 DWR Well Registration No.	10 Q	40 Q	160 Q	LOCATION Sec	Twn	Rng
55-617058	NE	SW	NE	31	3.0N	1.0E

2 TYPE OF MEASURING DEVICE	MAKE/MODEL
TOTALIZER	ENDRESS & HAUSER
SIZE: 8"	UNITS MEASURED: 1000 GAL
INSTALLATION OR OVERHAUL DATE: zero out meter on 9/20/13	

3 POWER CO. NAME	ACCOUNT NO.	POWER METER NO.
ARIZONA PULBIC SERVICE	937347282	R80704

	ENGERGY CONSUMPTION	UNITS
SUNNYBOY 1	746,160	KWH

4 DOES ENERGY METER SERVE USES OTHER THAN THE WELL PUMP? Yes [ ] No [ ]

ENTER "Y" OR "N" IN COLUMN 5 OF SCHEDULE A

WATER TOTALIZING METER READINGS

5 INITIAL	6 ENDING	7 DIFFERENCE
391,743	530,441	138,698
zero out meter 0	21,388	21,388

IF METER WAS REPLACED DURING THE YEAR, INDICATE BEGINNING AND ENDING READING FOR EACH METER IN THE BOXES ABOVE.

8 ACRE FEET		9 BREAKDOWN ESTIMATE
	425.65	
	65.64	0

Enter total Acre-feet Shown in 10 in Column 13 of Schedule A

10 TOTAL IN ACRE-FEET
491.29

---

1 DWR Well Registration No.	10 Q	40 Q	160 Q	LOCATION Sec	Twn	Rng
55-617657	NW	NW	SW	14	4.0N	1.0E

2 TYPE OF MEASURING DEVICE	MAKE/MODEL
SIZE	UNITS MEASURED
INSTALLATION OR OVERHAUL DATE	

3 POWER CO. NAME	ACCOUNT NO.	POWER METER NO.

	ENGERGY CONSUMPTION	UNITS
FALCON NOT CONNECTED		

4 DOES ENERGY METER SERVE USES OTHER THAN THE WELL PUMP? Yes [ ] No [ ]

ENTER "Y" OR "N" IN COLUMN 5 OF SCHEDULE A

WATER TOTALIZING METER READINGS

5 INITIAL	6 ENDING	7 DIFFERENCE

IF METER WAS REPLACED DURING THE YEAR, INDICATE BEGINNING AND ENDING READING FOR EACH METER IN THE BOXES ABOVE.

8 ACRE FEET		9 BREAKDOWN ESTIMATE

Enter total Acre-feet Shown in 10 in Column 13 of Schedule A

10 TOTAL IN ACRE-FEET
0.00

---

1 DWR Well Registration No.	10 Q	40 Q	160 Q	LOCATION Sec	Twn	Rng
55-617953	NW	NW	NW	10	3.0N	1.0E

2 TYPE OF MEASURING DEVICE	MAKE/MODEL
SIZE	UNITS MEASURED
INSTALLATION OR OVERHAUL DATE	

3 POWER CO. NAME	ACCOUNT NO.	POWER METER NO.

	ENGERGY CONSUMPTION	UNITS
ABONDONED DESERT HARBOR WELL		

4 DOES ENERGY METER SERVE USES OTHER THAN THE WELL PUMP? Yes [X] No [ ]

ENTER "Y" OR "N" IN COLUMN 5 OF SCHEDULE A

WATER TOTALIZING METER READINGS

5 INITIAL	6 ENDING	7 DIFFERENCE

IF METER WAS REPLACED DURING THE YEAR, INDICATE BEGINNING AND ENDING READING FOR EACH METER IN THE BOXES ABOVE.

8 ACRE FEET		9 BREAKDOWN ESTIMATE

Enter total Acre-feet Shown in 10 in Column 13 of Schedule A

10 TOTAL IN ACRE-FEET
0.00

---

1 DWR Well Registration No.	10 Q	40 Q	160 Q	LOCATION Sec	Twn	Rng
55-618620	NW	SE	SW	12	3.0N	1.0E

2 TYPE OF MEASURING DEVICE	MAKE/MODEL
TOTALIZER	ENDRESS & HAUSER
SIZE: 10"	UNITS MEASURED: 1000 GAL
INSTALLATION OR OVERHAUL DATE	

3 POWER CO. NAME	ACCOUNT NO.	POWER METER NO.
SALT RIVER PROJECT	456230003	360391

	ENGERGY CONSUMPTION	UNITS
WEEDVILLE	999	KWH

4 DOES ENERGY METER SERVE USES OTHER THAN THE WELL PUMP? Yes [X] No [ ]

ENTER "Y" OR "N" IN COLUMN 5 OF SCHEDULE A

WATER TOTALIZING METER READINGS

5 INITIAL	6 ENDING	7 DIFFERENCE
27,444	27,444	0

IF METER WAS REPLACED DURING THE YEAR, INDICATE BEGINNING AND ENDING READING FOR EACH METER IN THE BOXES ABOVE.

8 ACRE FEET		9 BREAKDOWN ESTIMATE
	0.00	0

Enter total Acre-feet Shown in 10 in Column 13 of Schedule A

10 TOTAL IN ACRE-FEET
0.00

WORKSHEET W-1 2013

GROUNDWATER RIGHT/PERMIT/ 56-002029.0000

BMP Farm Unit NO.

1 DWR Well Registration No.	10 Q	40 Q	160 Q	LOCATION Sec	Twn	Rng
55-622784	NE	NE	NE	30	4.0N	1.0E

2 TYPE OF MEASURING DEVICE	MAKE/MODEL
TOTALIZER	ENDRESS & HAUSER
SIZE: 12"	UNITS MEASURED: 1000 GAL
INSTALLATION OR OVERHAUL DATE	

3 POWER CO. NAME	ACCOUNT NO.	POWER METER NO.
ARIZONA PUBLIC SERVICE	937347282	R72756

	ENGERGY CONSUMPTION	UNITS
VENTANA 1	847,618	KWH

4 DOES ENERGY METER SERVE USES OTHER THAN THE WELL PUMP? Yes [X] No [ ]

ENTER "Y" OR "N" IN COLUMN 5 OF SCHEDULE A

WATER TOTALIZING METER READINGS

5 INITIAL	6 ENDING	7 DIFFERENCE
1,010,487	1,169,131	158,644

IF METER WAS REPLACED DURING THE YEAR, INDICATE BEGINNING AND ENDING READING FOR EACH METER IN THE BOXES ABOVE.

8 ACRE FEET		486.86	9 BREAKDOWN ESTIMATE	0

Enter total Acre-feet Shown in 10 in Column 13 of Schedule A

10 TOTAL IN ACRE-FEET	486.86

---

1 DWR Well Registration No.	10 Q	40 Q	160 Q	LOCATION Sec	Twn	Rng
55-622786	NE	SE	SE	22	3.0N	1.0E

2 TYPE OF MEASURING DEVICE	MAKE/MODEL
TOTALIZER	ENDRESS & HAUSER
SIZE: 8"	UNITS MEASURED: 1000 GAL
INSTALLATION OR OVERHAUL DATE	

3 POWER CO. NAME	ACCOUNT NO.	POWER METER NO.
SALT RIVER PROJECT	049310283	P91129

	ENGERGY CONSUMPTION	UNITS
STONE	603,280	KWH

4 DOES ENERGY METER SERVE USES OTHER THAN THE WELL PUMP? Yes [X] No [ ]

ENTER "Y" OR "N" IN COLUMN 5 OF SCHEDULE A

WATER TOTALIZING METER READINGS

5 INITIAL	6 ENDING	7 DIFFERENCE
185,188	289,270	104,082

IF METER WAS REPLACED DURING THE YEAR, INDICATE BEGINNING AND ENDING READING FOR EACH METER IN THE BOXES ABOVE.

8 ACRE FEET		319.42	9 BREAKDOWN ESTIMATE	0

Enter total Acre-feet Shown in 10 in Column 13 of Schedule A

10 TOTAL IN ACRE-FEET	319.42

---

1 DWR Well Registration No.	10 Q	40 Q	160 Q	LOCATION Sec	Twn	Rng
55-622788	NW	NW	SE	32	3.0N	1.0E

2 TYPE OF MEASURING DEVICE	MAKE/MODEL
TOTALIZER	ENDRESS & HAUSER
SIZE: 8"	UNITS MEASURED: 1000 GAL
INSTALLATION OR OVERHAUL DATE: zero out meter on 9/20/13	

3 POWER CO. NAME	ACCOUNT NO.	POWER METER NO.
ARIZONA PUBLIC SERVICE	937347282	R67834

	ENGERGY CONSUMPTION	UNITS
BUTLER	571,080	KWH

4 DOES ENERGY METER SERVE USES OTHER THAN THE WELL PUMP? Yes [X] No [ ]

ENTER "Y" OR "N" IN COLUMN 5 OF SCHEDULE A

WATER TOTALIZING METER READINGS

5 INITIAL	6 ENDING	7 DIFFERENCE
1,579,957	1,640,802	60,845
zero out meter 0	40,884	40,884

IF METER WAS REPLACED DURING THE YEAR, INDICATE BEGINNING AND ENDING READING FOR EACH METER IN THE BOXES ABOVE.

8 ACRE FEET		186.73 125.47	9 BREAKDOWN ESTIMATE	0

Enter total Acre-feet Shown in 10 in Column 13 of Schedule A

10 TOTAL IN ACRE-FEET	312.19

---

1 DWR Well Registration No.	10 Q	40 Q	160 Q	LOCATION Sec	Twn	Rng
55-622789	SE	SE	NW	34	4.0N	1.0E

2 TYPE OF MEASURING DEVICE	MAKE/MODEL
TOTALIZER	MCMROMETER 500
SIZE: 8"	UNITS MEASURED: 1000 GAL
INSTALLATION OR OVERHAUL DATE	

3 POWER CO. NAME	ACCOUNT NO.	POWER METER NO.
ARIZONA PUBLIC SERVICE	937347282	R80734

	ENGERGY CONSUMPTION	UNITS
PEACOCK VILLAGE	0	KWH

4 DOES ENERGY METER SERVE USES OTHER THAN THE WELL PUMP? Yes [X] No [ ]

ENTER "Y" OR "N" IN COLUMN 5 OF SCHEDULE A

WATER TOTALIZING METER READINGS

5 INITIAL	6 ENDING	7 DIFFERENCE
0	0	0

IF METER WAS REPLACED DURING THE YEAR, INDICATE BEGINNING AND ENDING READING FOR EACH METER IN THE BOXES ABOVE.

8 ACRE FEET		0.00	9 BREAKDOWN ESTIMATE	0

Enter total Acre-feet Shown in 10 in Column 13 of Schedule A

10 TOTAL IN ACRE-FEET	0.00

WORKSHEET W-1 2013

GROUNDWATER RIGHT/PERMIT/ 56-002029.0000

BMP Farm Unit NO.

1 DWR Well Registration No.	10 Q	40 Q	160 Q	LOCATION Sec	Twn	Rng
55-805339	NW	NW	NW	2	3.0N	1.0E

2 TYPE OF MEASURING DEVICE	MAKE/MODEL
TOTALIZER	ENDRESS & HAUSER
SIZE: 12"	UNITS MEASURED: 1000 GAL
INSTALLATION OR OVERHAUL DATE	

3 POWER CO. NAME	ACCOUNT NO.	POWER METER NO.
ARIZONA PUBLIC SERVICE	937347282	R67963

	ENGERGY CONSUMPTION	UNITS
ADOT	10,560	KWH

4 DOES ENERGY METER SERVE USES OTHER THAN THE WELL PUMP? Yes [X] No [ ]

ENTER "Y" OR "N" IN COLUMN 5 OF SCHEDULE A

WATER TOTALIZING METER READINGS

5 INITIAL	6 ENDING	7 DIFFERENCE
748,242	748,242	0

IF METER WAS REPLACED DURING THE YEAR, INDICATE BEGINNING AND ENDING READING FOR EACH METER IN THE BOXES ABOVE.

8 ACRE FEET		0.00	9 BREAKDOWN ESTIMATE	0

Enter total Acre-feet Shown in 10 in Column 13 of Schedule A

10 TOTAL IN ACRE-FEET	0.00

---

1 DWR Well Registration No.	10 Q	40 Q	160 Q	LOCATION Sec	Twn	Rng
55-213219	SE	SE	SW	35	5.0N	1.0W

2 TYPE OF MEASURING DEVICE	MAKE/MODEL
TOTALIZER	
SIZE	UNITS MEASURED: 1000 GAL
INSTALLATION OR OVERHAUL DATE	

3 POWER CO. NAME	ACCOUNT NO.	POWER METER NO.
ARIZONA PUBLIC SERVICE		

	ENGERGY CONSUMPTION	UNITS
VISTANCIA #4	6,480	KWH

4 DOES ENERGY METER SERVE USES OTHER THAN THE WELL PUMP? Yes [X] No [ ]

ENTER "Y" OR "N" IN COLUMN 5 OF SCHEDULE A

WATER TOTALIZING METER READINGS

5 INITIAL	6 ENDING	7 DIFFERENCE
0	0	0

IF METER WAS REPLACED DURING THE YEAR, INDICATE BEGINNING AND ENDING READING FOR EACH METER IN THE BOXES ABOVE.

8 ACRE FEET		0.00	9 BREAKDOWN ESTIMATE	0

Enter total Acre-feet Shown in 10 in Column 13 of Schedule A

10 TOTAL IN ACRE-FEET	0.00

---

1 DWR Well Registration No.	10 Q	40 Q	160 Q	LOCATION Sec	Twn	Rng
55-212439	SE	SE	SW	25	5.0N	1.0W

2 TYPE OF MEASURING DEVICE	MAKE/MODEL
TOTALIZER	
SIZE	UNITS MEASURED: 1000 GAL
INSTALLATION OR OVERHAUL DATE	

3 POWER CO. NAME	ACCOUNT NO.	POWER METER NO.
ARIZONA PUBLIC SERVICE		

	ENGERGY CONSUMPTION	UNITS
VISTANCIA #9	1,720	KWH

4 DOES ENERGY METER SERVE USES OTHER THAN THE WELL PUMP? Yes [X] No [ ]

ENTER "Y" OR "N" IN COLUMN 5 OF SCHEDULE A

WATER TOTALIZING METER READINGS

5 INITIAL	6 ENDING	7 DIFFERENCE
0	0	0

IF METER WAS REPLACED DURING THE YEAR, INDICATE BEGINNING AND ENDING READING FOR EACH METER IN THE BOXES ABOVE.

8 ACRE FEET		0.00	9 BREAKDOWN ESTIMATE	0

Enter total Acre-feet Shown in 10 in Column 13 of Schedule A

10 TOTAL IN ACRE-FEET	0.00

---

1 DWR Well Registration No.	10 Q	40 Q	160 Q	LOCATION Sec	Twn	Rng

2 TYPE OF MEASURING DEVICE	MAKE/MODEL
SIZE	UNITS MEASURED
INSTALLATION OR OVERHAUL DATE	

3 POWER CO. NAME	ACCOUNT NO.	POWER METER NO.

	ENGERGY CONSUMPTION	UNITS

4 DOES ENERGY METER SERVE USES OTHER THAN THE WELL PUMP? Yes [ ] No [ ]

ENTER "Y" OR "N" IN COLUMN 5 OF SCHEDULE A

WATER TOTALIZING METER READINGS

5 INITIAL	6 ENDING	7 DIFFERENCE

IF METER WAS REPLACED DURING THE YEAR, INDICATE BEGINNING AND ENDING READING FOR EACH METER IN THE BOXES ABOVE.

8 ACRE FEET			9 BREAKDOWN ESTIMATE	

Enter total Acre-feet Shown in 10 in Column 13 of Schedule A

10 TOTAL IN ACRE-FEET	

SCHEDULE S

SERVICE AREA MAP UPDATE

ANNUAL REPORT 2013

ARIZONA DEPARTMENT OF WATER RESOURCES

PROVIDER NAME

CITY OF PEORIA

RIGHT/PERMIT NO.

56-002029.0000

Pursuant to A.R.S. §45-498 each city, town, private water company and irrigation district in an active management area shall maintain a current map clearly delin4eating its service area and distribution system in the director's office and shall furnish such other related data as the director may require.

2013 ANNUAL SERVICE AREA AND OPERATING DISTRIBUTION SYSTEM UPDATES RESPONSE FORM

Please complete and return THIS FORM along with your UPDATED DISTRIBUTION SYSTEM (WATER LINE) MAP and WATER SERVICE AREA BOUNDARY MAP to ADWR by MARCH 31, 2014 along with your 2013 ANNUAL WATER WITHDRAWAL & USE REPORT.

Service Area Map Contact Information:

If the contact person in your office for service area map updates has changed in the last year, please email ADWR with the updated contact person information. Please send that information to data_management@azwater.gov.

Please check the appropriate boxes:

OPERATING DISTRIBUTION SYSTEM MAP

Your ***operating distribution system*** includes your water lines, wells, storage tanks, water treatment facilities and related infrastructure used to treat and distribute water to your customers. If you have added any new water lines, wells, treatment or storage facilities over the last calendar year, please submit an updated map.

Were there changes to the operating distribution system since within the last year? **(✓) Yes ( ) No**

WATER SERVICE AREA BOUNDARY MAP

Your ***service area boundary*** is an area delineated as a 100 foot buffer around the exterior of your water lines, excluding any small municipal providers, other large municipal providers, or areas that you do not serve (exempt domestic well areas) within the exterior boundary of your water lines.

Were there changes to the area in service wihtin the last year ? **( ) Yes (✓) No**

If there were changes to either your operating distribution system or your water service area boundary, please submit an updated map(s) in one of the following formats:

- Digital ArcGIS Shapefile
- Digital ArcGIS geodatabase file
- Digital AutoCAD file
- Hardcopy (If no electronic form exists)

SUBMIT ALL MAP REVISIONS BY MARCH 31, 2014. If you would like to submit your map by uploading to ADWR's ftp or Docushare websites, please call the Active Management Area at (602) 771-8585 or email us for instructions at data_management@azwater.gov.

William Mattingly, Public Works-Utilities Director		623-773-5151
Name-Printed	Title	Phone
	03-20-2014	
Signature	Date	Email

Please contact the Annual Reports & Planning Section if you need assistance completing this form.

(602) 771-8585

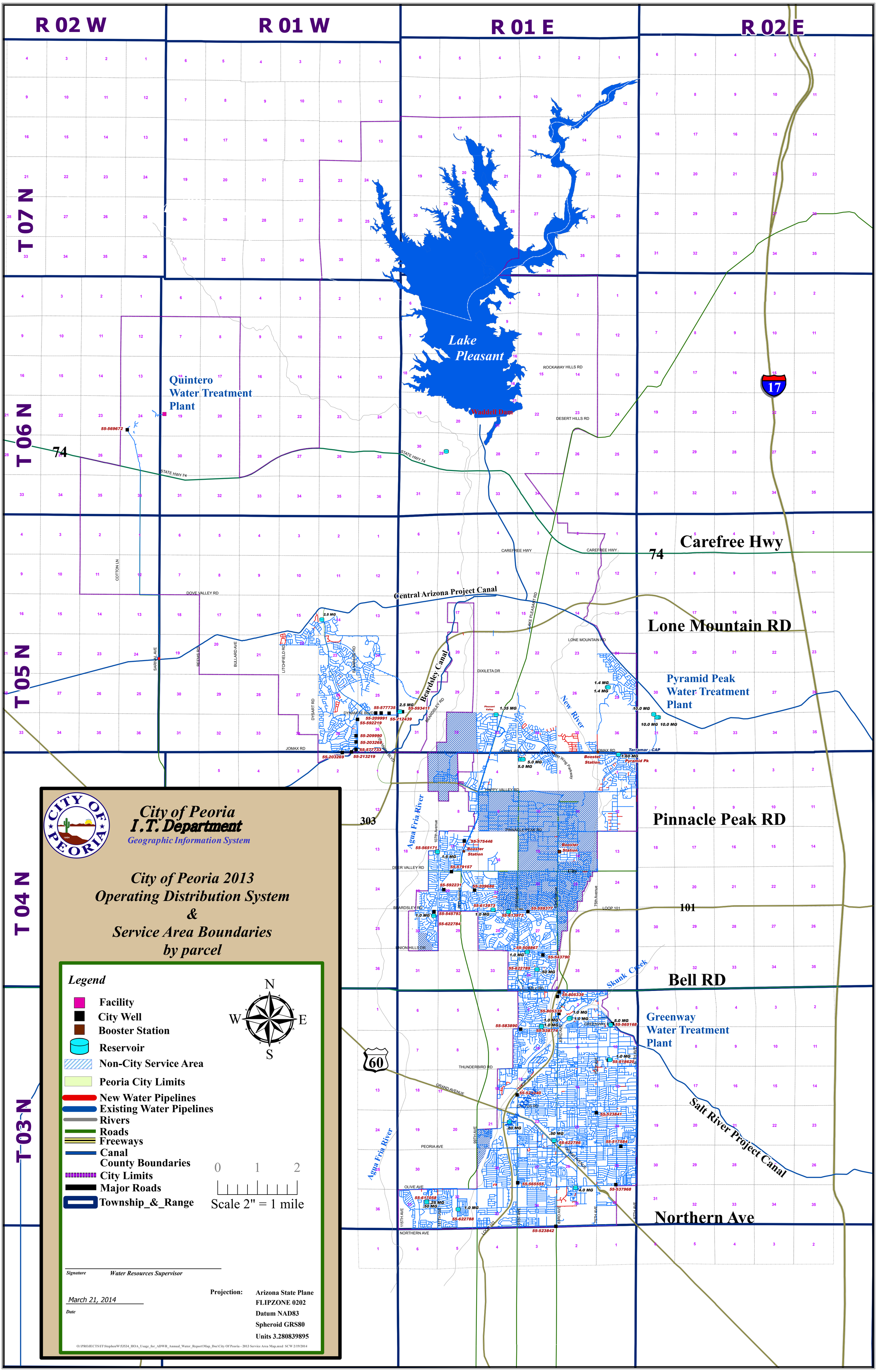
R 02 W
R 01 W
R 01 E
R 02 E
T 07 N
T 06 N
T 05 N
T 04 N
T 03 N
Lake Pleasant
Waddell Dam
Quintero Water Treatment Plant
Pyramid Peak Water Treatment Plant
Greenway Water Treatment Plant
Carefree Hwy
Lone Mountain RD
Pinnacle Peak RD
Bell RD
Northern Ave
Central Arizona Project Canal
Beardsley Canal
New River
Agua Fria River
Skunk Creek
Salt River Project Canal
STATE HWY 74
ROCKAWAY HILLS RD
DESERT HILLS RD
CAREFREE HWY
LAKE PLEASANT RD
LONE MOUNTAIN RD
DIXILETA DR
JOMAX RD
HAPPY VALLEY RD
PINNACLE PEAK RD
DEER VALLEY RD
BEARDSLEY RD
UNION HILLS DR
BELL RD
THUNDERBIRD RD
GRAND AVENUE
PEORIA AVE
OLIVE AVE
NORTHERN AVE
LOOP 101
DOVE VALLEY RD
DYNAMITE BLVD
COTTON LN
SARIVAL AVE
REEMS RD
BULLARD AVE
LITCHFIELD RD
DYSART RD
EL MIRAGE RD
107th Avenue
99TH AVE
91ST AVE
83RD AVE
75th Avenue
67TH AVE
115TH AVE
Pleasant Valley
Terramar - CAP
Pyramid Pk
Booster Station
City
55-569672
55-577735
55-593411
55-209991
55-212439
55-592219
55-209990
55-203268
55-577733
55-203269
55-213219
55-575446
55-565171
55-579157
55-592231
55-209686
55-613973
55-559377
55-545793
55-622784
55-508867
55-543790
55-622789
55-805339
55-583890
55-538774
55-565168
55-618620
55-523040
55-523841
55-622786
55-517584
55-565555
55-537968
55-617058
55-622788
55-523842
2.5 MG
1.35 MG
1.4 MG
10.0 MG
5.0 MG
1.60 MG
1.5 MG
1.0 MG
.50 MG
.80 MG
.25 MG
4.0 MG
0 1 2
Scale 2" = 1 mile
N
S
E
W
60
303
101
74
17
CITY OF PEORIA 1954
City of Peoria
I.T. Department
Geographic Information System
City of Peoria 2013
Operating Distribution System
&
Service Area Boundaries
by parcel
Legend
Facility
City Well
Booster Station
Reservoir
Non-City Service Area
Peoria City Limits
New Water Pipelines
Existing Water Pipelines
Rivers
Roads
Freeways
Canal
County Boundaries
City Limits
Major Roads
Township_&_Range
Signature
Water Resources Supervisor
March 21, 2014
Date
Projection:
Arizona State Plane
FLIPZONE 0202
Datum NAD83
Spheroid GRS80
Units 3.280839895
O:\PROJECTS\IT\StephenW\53534_HOA_Usage_for_ADWR_Annual_Water_Report\Map_Doc\City Of Peoria - 2013 Service Area Map.mxd SCW 2/19/2014

City of Peoria

PUBLIC WORKS-UTILITIES DEPARTMENT
ENVIRONMENTAL RESOURCES

8401 West Monroe Street
Peoria, Arizona 85345
T 623.773.7286
F 623.773.7291

March 20, 2014

Pamela Muse, Supervisor
Planning and Data Management
Arizona Department of Water Resources
3550 N. Central Ave.
Phoenix, AZ 85012

Re: ANNUAL UNDERGROUND WATER STORAGE REPORT AND ANNUAL REPORT FOR THE CITY OF PEORIA BEARDSLEY UNDERGROUND STORAGE FACILITY AND VISTANCIA UNDERGROUND STORAGE FACILITY FOR 2013

Dear Ms. Muse:

The City of Peoria has prepared the attached Underground Water Storage Report for 2013 and Annual Recovery Well Permit Report for 2013. The City holds only a single Recovery Well Permit, Number 74-572707.0011. With one exception, all wells used by the City are included on that permit. Thus all recovery from all wells is reported under that number. The single well that is not on the Recovery Well Permit is 55-569672, located in the Quintero subdivision in the far northwest portion of Peoria. This well is included on Peoria's Service Area Permit, and pumps groundwater under that right. However, the well pumped no water in 2013.

Annual Recovery of CAP Water

All water pumped by the City in 2013 was recovered water. All recovery wells recovered Central Arizona Project (CAP) water stored at a Groundwater Savings Facility (GSF) and two Underground Storage Facilities (USF) under three Water Storage Permits, Nos. 73-553133.0201, 73-569775.0400 and 73-569776.0400, respectively. These permits are associated with the Salt River Project GSF and Agua Fria Recharge Project (Managed and Constructed). The latter two are operated by the Central Arizona Water Conservation District, the former by Salt River Project. All recovery was annual recovery. No Long-Term Storage Credits were pumped.

All water stored at the Agua Fria Managed Recharge Project, less evaporative losses calculated by CAP, was recovered, leaving zero water for inclusion in Peoria's Long Term Storage Account. Water was also recharged at the Hieroglyphic Mountain Recharge Project. This water stayed in storage, and is thus eligible for addition to the City's Long Term Storage Account as Long-Term Storage Credits, after evaporative losses and the 5% "cut to the aquifer." At the Agua Fria Constructed Recharge Project and the Salt River Project GSF, a portion of the water

stored in 2013 was not recovered as annual recovery. The remainder from both facilities (149.52 acre-feet) is eligible for inclusion in Peoria's Long Term Storage Account. The City recognizes that a "cut to the aquifer" will be applied to the portion of the remainder that was stored at the Agua Fria Constructed Recharge Project (11.13 acre-feet).

Long Term Storage Credits and Effluent

The City also stored Class A+ treated effluent under three Water Storage Permits. Permit. 73-552498.0001 is associated with the Beardsley Underground Storage Facility (USF). Permit 73-588558.0500 is associated with the New River–Agua Fria Storage Project (operated by Salt River Project). Peoria's newest Water Storage Permit (73-220046.0000) is associated with Peoria's newest USF, the Vistancia USF. All water stored at these three facilities is eligible for addition to the City's Long Term Storage Account. Because the stored water is effluent, no "cut to the aquifer" is anticipated (A.R.S. § 45-852.01.C.3.a).

All evaporation percentages for all storage facilities operated by others were provided by Central Arizona Water Conservation District and Salt River Project, except for the Beardsley USF, where evaporation was taken from the ADWR-provided spreadsheet. Because the new Vistancia Underground Storage Facility consists of two vadose zone recharge wells directly connected to the Jomax Water Reclamation Facility, and is not exposed to the atmosphere, no evaporation was calculated for this closed system.

Annual Report for the Beardsley USF

Also attached you will find the Annual Report for the Beardsley USF, which is owned and operated by the City. For 2008, ADWR provided a standardized Excel spreadsheet for reporting the information required by USF Permit No. 71-552497.0004. This efficient spreadsheet continues to be utilized for the 2013 report. A copy of the completed spreadsheet has been sent to ADWR via e-mail.

In the spreadsheet, the readings of Meter No EFF-FIT-101 are expressed in Millions of Gallons per Day (MGD). Meter No. EFF-FIT-102 was not utilized, and all readings are thus zero. In the Daily Wet/Dry Status portion, the City used only "W" for wet and "D" for dry as requested by ADWR.

In the Water Level Measurements portion, elevations are reported in feet above mean sea level (amsl). All monitor wells were measured for static water level elevation on a monthly basis.

In 2013, the City stored treated Class A+ effluent from the City's Beardsley Water Reclamation Facility to the City's Beardsley USF throughout the year, as summarized below:

Total Reclaimed Water Delivered in 2013 (acre-feet)	2643.48
Total Amount Evaporated in 2013 (acre-feet)	43.93
Total Reclaimed Water Recharged in 2013 (acre-feet)	2799.55

The permit for this USF, No. 71-552497.0004, allows the facility up to a maximum storage of 210,580 acre-feet per year, phased in over three more phases over the next 18 years. The City has not approached the maximum annual amount of storage allowed under the permit at any time in the last several years.

Annual Report for the Vistancia USF

Also attached you will find the Annual Report for the new Vistancia USF, which is owned and operated by the City. The USF Permit Number for the Vistancia USF is 71-220046.0000. The total volume of reclaimed water stored here was 115.83 acre-feet. This system is totally closed from the atmosphere, and hence no evaporation was calculated.

This new facility is permitted to store only up to 673 acre-feet per year, and the City does not expect this limit to be approached for many years. Like the Beardsley USF, the reporting for the Vistancia USF is presented in a spreadsheet provided by ADWR. It should be noted that the single monitor well, POC-1, remained dry for the entire reporting period. The monitor well was checked twice a month for almost half the year, and this periodicity is being maintained into 2014.

One paper copy and one electronic copy (on CD) for all reports are attached. Please feel free to contact me with any questions or comments at your convenience, at (623)773-7213 or robin.bain@peoriaaz.gov, or alternatively, contact Alan Dulaney, Water Policy Administrator, at (623)773-7357 or alan.dulaney@peoriaaz.gov .

Sincerely,

Robin E. Bain

Robin E. Bain, P.E., BCEE, PWLF
Environmental Resources Manager

Attachments as stated

ARIZONA DEPARTMENT OF WATER RESOURCES, 3550 NORTH CENTRAL AVENUE, PHOENIX, AZ 85012-2105

ANNUAL UNDERGROUND WATER STORAGE REPORT
UWS - SUMMARY 2013

LONG TERM STORAGE ACCOUNT NO.

70-441146.0000

OWNER NAME
CITY OF PEORIA
ATTN: ROBIN BAIN
8401 W. MONROE ST
PEORIA AZ 85345-6560

REPORTING PARTY
70-441146.0000
CITY OF PEORIA
ATTN: ROBIN BAIN
8401 W. MONROE ST
PEORIA AZ 85345-6560

If any of the information preprinted on this report is incorrect, please make the necessary changes.

PART I PERMIT SUMMARY

Check that an annual report has been filed for each of the following permits.

71-220046.0000	☑	73-569775.0400	☑
71-552497.0004	☑	73-569776.0400	☑
73-220046.0000	☑	73-584466.0300	☑
73-552498.0001	☑	73-588558.0500	☑
73-553133.0201	☑		

PART II LATE FEES

Complete this section if filing after March 31.

Note: A portion of a month after March 31 is counted as a full month.

List Permit No.	No. of months late (Maximum of 6 months)	Calculate Late Report Fee ($25.00 for each permit X number of months
		$
		$

Mail or hand deliver this report, together with the appropriate schedules, worksheets, supplemental material and fees to the Arizona Department of Water Resources. If mailed, the report must be postmarked no later than March 31, 2014. If hand delivered, the report must be received by the Department's Annual Reports & Planning Section no later than 5:00 PM on March 31, 2014.

REPORTS FILED AFTER MARCH 31, 2014 ARE SUBJECT TO LATE FEES [A.R.S. § 45-875.01.(E)].

I hereby certify, under penalty of perjury, that the information contained in this report is, to the best of my knowledge and belief, true, correct and complete.

X _____ AUTHORIZED SIGNATURE

Public Works-Utilities Director — TITLE

03-20-2014 — DATE

William Mattingly — PRINTED NAME

623-773-5151 — TELEPHONE NUMBER

NOTE: THIS REPORT MUST BE FILED EVEN IF NO WATER WAS DELIVERED PURSUANT TO THE PERMIT(S) LISTED IN PART 1.

ARIZONA DEPARTMENT OF WATER RESOURCES

UWS - SCHEDULE

ANNUAL REPORT 2013

PERMIT HOLDER: **City of Peoria**

LTSA NO. 70-441146.0000

STORAGE/SAVINGS FACILITY INFORMATION

PLEASE ATTACH 2 COPIES OF ANY SUPPLEMENTAL MATERIAL REQUIRED BY THE PERMITS

Facility Permit No. (1)	Facility Name (2)	Water Storage Permit No. (3)	Water Storage Permit Holder (4)	Volume of Water Delivered to Facility (Acre-Feet) (5)					Total Volume Delivered By Each Storer (Acre-feet) (6)
				CAP	EFFLUENT	SURFACE	SPILL	PLAN 6	
71-552497.0004	Beardsley Rd USF	73-552498.0001	City of Peoria		2,843.48				2,843.48
71-220046.0000	Vistancia Inject Well	73-220046.0000	City of Peoria		115.83				115.83
Total volume of water delivered to this facility (Enter zero if water was not delivered).									2,959.31

WATER STORAGE INFORMATION

Water Storage Permit No. (1)	Facility Permit No. (2)	Facility Name (3)	Volume of Water Delivered to Facility (Acre-Feet) (4)					Total Volume of Water Deliverd (Acre-feet)
			CAP	EFFLUENT	SURFACE	SPILL	PLAN 6	
73-516371.1100	71-516371.0000	GRUSP			0.00			0.00
73-553133.0201	72-553133.0005	SRP- Groundwater Savings Facility	5,000.00					5,000.00
73-552498.0001	71-552497.0002	Beardsley RD USF (Phase II)		2,843.48				2,843.48
73-553133.0201	72-553133.0002	Salt River Valley Water Users Association			0.00			0.00
73-569775.0400	71-569775.0005	Agua Fria Recharge Project - Managed	1,626.00					1,626.00
73-569776.0400	71-569776.0005	Agua Fria Recharge Project - Constructed	482.00					482.00
73-584466.0300	71-524466.0002	Hieroglyphic Mountain Recharge Project	130.00					130.00
73-588558.0500	71-588558.0004	New River Agua Fria Recharge Project (NAUSP)		7,659.13				7,659.13
73-220046.0000	71-220046.0000	Vistancia Injection Wells		115.83				115.83
		TOTAL WATER DELIVERED	7,238.00	10,618.44	0.00	0.00	0.00	17,856.44

A zero must be entered if water was not delivered pursuant to a water storage permit

USF DAILY FLOWMETER READINGS AND VOLUMES

City of Peoria Beardsley Recharge Facility
USF Permit No. 71-552497
Meter ID: EFF-FIT-101
Year: 2013

	January		February		March		April		May		June	
	Totalizer Reading	Gallons	Totalizer Reading	Gallons	Totalizer Reading	Gallons	Totalizer Reading	Gallons	Totalizer Reading	Gallons	Totalizer Reading	Gallons
Day 1	2424000	2424000	2454000	2454000	2438000	2438000	2722000	2722000	2393000	2393000	**2558000**	2558000
2	4697000	2273000	5397000	2943000	5215000	2777000	5262000	2540000	4750000	2357000	5080000	2522000
3	6981000	2284000	8413000	3016000	8019000	2804000	7607000	2345000	7148000	2398000	7296000	2216000
4	9234000	2253000	10975000	2562000	10378000	2359000	10033000	2426000	9896000	2748000	9487000	2191000
5	11881000	2647000	13468000	2493000	12667000	2289000	12388000	2355000	12747000	2851000	11713000	2226000
6	14653000	2772000	15991000	2523000	15140000	2473000	15148000	2760000	15200000	2453000	13869000	2156000
7	17080000	2427000	18507000	2516000	17853000	2713000	18030000	2882000	17618000	2418000	16064000	2195000
8	19309000	2229000	20972000	2465000	20474000	2621000	20692000	2662000	19918000	2300000	18543000	2479000
9	21654000	2345000	23839000	2867000	23584000	3110000	23354000	2662000	22230000	2312000	21154000	2611000
10	24174000	2520000	26698000	2859000	26783000	3199000	26065000	2711000	24523000	2293000	23426000	2272000
11	26642000	2468000	28943000	2245000	29518000	2735000	28685000	2620000	27452000	2929000	25575000	2149000
12	29610000	2968000	31131000	2188000	32128000	2610000	31275000	2590000	30238000	2786000	27579000	2004000
13	32724000	3114000	33457000	2326000	34718000	2590000	34124000	2849000	32559000	2321000	29774000	2195000
14	35374000	2650000	36024000	2567000	37337000	2619000	36854000	2730000	34836000	2277000	31977000	2203000
15	37911000	2537000	38360000	2336000	39934000	2597000	39185000	2331000	37158000	2322000	34410000	2433000
16	40441000	2530000	40951000	2591000	42908000	2974000	41492000	2307000	39476000	2318000	36898000	2488000
17	42824000	2383000	43580000	2629000	45861000	2953000	43833000	2341000	41863000	2387000	39099000	2201000
18	45038000	2214000	46235000	2655000	48343000	2482000	46199000	2366000	44572000	2709000	41226000	2127000
19	47697000	2659000	48785000	2550000	50583000	2240000	48725000	2526000	47402000	2830000	43548000	2322000
20	50314000	2617000	51350000	2565000	52980000	2397000	51670000	2945000	49829000	2427000	45712000	2164000
21	5288000	-45026000	53912000	2562000	55569000	2589000	54529000	2859000	52245000	2416000	47799000	2087000
22	55300000	50012000	56429000	2517000	58192000	2623000	56877000	2348000	54658000	2413000	50192000	2393000
23	57810000	2510000	59171000	2742000	61206000	3014000	59177000	2300000	57079000	2421000	52624000	2432000
24	60289000	2479000	61950000	2779000	64318000	3112000	61401000	2224000	59425000	2346000	54899000	2275000
25	62717000	2428000	64306000	2356000	67050000	2732000	63670000	2269000	61992000	2567000	57257000	2358000
26	65569000	2852000	66696000	2390000	69675000	2625000	66052000	2382000	64384000	2392000	59502000	2245000
27	68307000	2738000	69241000	2545000	72355000	2680000	68809000	2757000	66889000	2505000	61724000	2222000
28	70623000	2316000	71805000	2564000	74992000	2637000	71666000	2857000	69217000	2328000	63808000	2084000
29	72988000	2365000			77609000	2617000	74160000	2494000	71597000	2380000	66243000	2435000
30	75477000	2489000			80677000	3068000	76522000	2362000	74116000	2519000	68645000	2402000
31	77977000	2500000			83863000	3186000			76353000	2237000		
	Total (gal)	**77977000**	**Total (gal)**	**71805000**	**Total (gal)**	**83863000**	**Total (gal)**	**76522000**	**Total (gal)**	**76353000**	**Total (gal)**	**68645000**
	Total (ac-ft)	**239.30**	**Total (ac-ft)**	**220.36**	**Total (ac-ft)**	**257.37**	**Total (ac-ft)**	**234.84**	**Total (ac-ft)**	**234.32**	**Total (ac-ft)**	**210.66**

1st Qtr Total (gal) =	**233645000**
1st Qtr Total (ac-ft) =	**717.03**

2nd Qtr Total (gal) =	**221520000**
2nd Qtr Total (ac-ft) =	**679.82**

USF DAILY FLOWMETER READINGS AND VOLUMES

City of Peoria Beardsley Recharge Facility
USF Permit No. 71-552497
Meter ID: EFF-FIT-101
Year: 2013

	July		August		September		October		November		December	
	Totalizer Reading	Gallons	Totalizer Reading	Gallons	Totalizer Reading	Gallons	Totalizer Reading	Gallons	Totalizer Reading	Gallons	Totalizer Reading	Gallons
Day 1	2137000	2137000	2367000	2367000	2518000	2518000	2480000	2480000	2571000	2571000	3021000	3021000
2	4197000	2060000	4734000	2367000	5218000	2700000	4903000	2423000	5464000	2893000	5611000	2590000
3	6252000	2055000	7409000	2675000	7628000	2410000	7327000	2424000	8568000	3104000	8106000	2495000
4	8381000	2129000	10245000	2836000	10033000	2405000	9749000	2422000	11199000	2631000	10611000	2505000
5	10429000	2048000	12698000	2453000	12459000	2426000	12530000	2781000	13762000	2563000	13144000	2533000
6	12741000	2312000	15171000	2473000	14950000	2491000	15442000	2912000	16326000	2564000	15596000	2452000
7	15169000	2428000	17635000	2464000	17810000	2860000	17934000	2492000	18909000	2583000	18403000	2807000
8	17355000	2186000	20081000	2446000	20822000	3012000	20370000	2436000	21396000	2487000	21419000	3016000
9	19475000	2120000	22447000	2366000	23468000	2646000	22848000	2478000	24344000	2948000	24039000	2620000
10	21596000	2121000	25241000	2794000	25988000	2520000	25336000	2488000	27228000	2884000	26651000	2612000
11	23785000	2189000	28174000	2933000	28479000	2491000	27844000	2508000	29989000	2761000	29189000	2538000
12	25892000	2107000	30674000	2500000	30938000	2459000	30671000	2827000	32554000	2565000	31757000	2568000
13	28311000	2419000	33132000	2458000	33414000	2476000	33476000	2805000	35086000	2532000	34218000	2461000
14	30725000	2414000	35592000	2460000	36245000	2831000	36062000	2586000	37668000	2582000	37088000	2870000
15	32855000	2130000	38099000	2507000	39178000	2933000	38549000	2487000	40184000	2516000	401330000	364242000
16	35002000	2147000	40524000	2425000	40768000	1590000	41067000	2518000	43080000	2896000	42693000	-358637000
17	37182000	2180000	43368000	2844000	44194000	3426000	43599000	2532000	46169000	3089000	45247000	2554000
18	39409000	2227000	46357000	2989000	46600000	2406000	46109000	2510000	48771000	2602000	47789000	2542000
19	41559000	2150000	48897000	2540000	49018000	2418000	48862000	2753000	51341000	2570000	50307000	2518000
20	44140000	2581000	51380000	2483000	51411000	2393000	51863000	3001000	53869000	2528000	52950000	2643000
21	46690000	2550000	53836000	2456000	54163000	2752000	54434000	2571000	56396000	2527000	55853000	2903000
22	48868000	2178000	56311000	2475000	57027000	2864000	56967000	2533000	59084000	2688000	58804000	2951000
23	50922000	2054000	58699000	2388000	59512000	2485000	59532000	2565000	62247000	3163000	61536000	2732000
24	52974000	2052000	61497000	2798000	61900000	2388000	62079000	2547000	65258000	3011000	64503000	2967000
25	55042000	2068000	64356000	2859000	64295000	2395000	64601000	2522000	67879000	2621000	37248000	-27255000
26	57136000	2094000	66850000	2494000	66697000	2402000	67488000	2887000	70418000	2539000	69897000	32649000
27	59526000	2390000	69325000	2475000	69049000	2352000	70540000	3052000	73093000	2675000	72525000	2628000
28	61891000	2365000	71811000	2486000	71805000	2756000	73168000	2628000	76095000	3002000	75414000	2889000
29	64175000	2284000	74380000	2569000	74672000	2867000	75708000	2540000	78627000	2532000	78323000	2909000
30	66544000	2369000	76855000	2475000	77159000	2487000	78259000	2551000	81438000	2811000	80911000	2588000
31	68884000	2340000	79533000	2678000			80761000	2502000			83612000	2701000
	Total (gal)	**68884000**	**Total (gal)**	**79533000**	**Total (gal)**	**77159000**	**Total (gal)**	**80761000**	**Total (gal)**	**81438000**	**Total (gal)**	**83612000**
	Total (ac-ft)	**211.40**	**Total (ac-ft)**	**244.08**	**Total (ac-ft)**	**236.79**	**Total (ac-ft)**	**247.85**	**Total (ac-ft)**	**249.92**	**Total (ac-ft)**	**256.60**

3rd Qtr Total (gal) =	**225576000**
3rd Qtr Total (ac-ft) =	**692.27**

4th Qtr Total (gal) =	**245811000**
4th Qtr Total (ac-ft) =	**754.37**
Annual Total Del. Vol. (gal) =	**926552000**
Annual Total Del. Vol. (ac-ft) =	**2843.48**

USF DAILY FLOWMETER READINGS AND VOLUMES

City of Peoria Beardsley Recharge Facility

USF Permit No. 71-552497

Meter ID: EFF-FIT-102

Year: 2013

	January		February		March		April		May		June	
	Totalizer Reading	Gallons	Totalizer Reading	Gallons	Totalizer Reading	Gallons	Totalizer Reading	Gallons	Totalizer Reading	Gallons	Totalizer Reading	Gallons
Day 1		0		0		0		0		0		0
2		0		0		0		0		0		0
3		0		0		0		0		0		0
4		0		0		0		0		0		0
5		0		0		0		0		0		0
6		0		0		0		0		0		0
7		0		0		0		0		0		0
8		0		0		0		0		0		0
9		0		0		0		0		0		0
10		0		0		0		0		0		0
11		0		0		0		0		0		0
12		0		0		0		0		0		0
13		0		0		0		0		0		0
14		0		0		0		0		0		0
15		0		0		0		0		0		0
16		0		0		0		0		0		0
17		0		0		0		0		0		0
18		0		0		0		0		0		0
19		0		0		0		0		0		0
20		0		0		0		0		0		0
21		0		0		0		0		0		0
22		0		0		0		0		0		0
23		0		0		0		0		0		0
24		0		0		0		0		0		0
25		0		0		0		0		0		0
26		0		0		0		0		0		0
27		0		0		0		0		0		0
28		0		0		0		0		0		0
29		0				0		0		0		0
30		0				0		0		0		0
31		0				0				0		
	Total (gal)	0	Total (gal)	0	Total (gal)	0	Total (gal)	0	Total (gal)	0	Total (gal)	0
	Total (ac-ft)	0.00	Total (ac-ft)	0.00	Total (ac-ft)	0.00	Total (ac-ft)	0.00	Total (ac-ft)	0.00	Total (ac-ft)	0.00

1st Qtr Total (gal) =	0	2nd Qtr Total (gal) =	0
1st Qtr Total (ac-ft) =	0.00	2nd Qtr Total (ac-ft) =	0.00

USF DAILY FLOWMETER READINGS AND VOLUMES

City of Peoria Beardsley Recharge Facility

USF Permit No. 71-552497

Meter ID: EFF-FIT-102

Year: 2013

	July		August		September		October		November		December	
	Totalizer Reading	Gallons	Totalizer Reading	Gallons	Totalizer Reading	Gallons	Totalizer Reading	Gallons	Totalizer Reading	Gallons	Totalizer Reading	Gallons
Day 1		0		0		0		0		0		0
2		0		0		0		0		0		0
3		0		0		0		0		0		0
4		0		0		0		0		0		0
5		0		0		0		0		0		0
6		0		0		0		0		0		0
7		0		0		0		0		0		0
8		0		0		0		0		0		0
9		0		0		0		0		0		0
10		0		0		0		0		0		0
11		0		0		0		0		0		0
12		0		0		0		0		0		0
13		0		0		0		0		0		0
14		0		0		0		0		0		0
15		0		0		0		0		0		0
16		0		0		0		0		0		0
17		0		0		0		0		0		0
18		0		0		0		0		0		0
19		0		0		0		0		0		0
20		0		0		0		0		0		0
21		0		0		0		0		0		0
22		0		0		0		0		0		0
23		0		0		0		0		0		0
24		0		0		0		0		0		0
25		0		0		0		0		0		0
26		0		0		0		0		0		0
27		0		0		0		0		0		0
28		0		0		0		0		0		0
29		0		0		0		0		0		0
30		0		0		0		0		0		0
31		0		0				0				0
	Total (gal)	0	Total (gal)	0	Total (gal)	0	Total (gal)	0	Total (gal)	0	Total (gal)	0
	Total (ac-ft)	0.00	Total (ac-ft)	0.00	Total (ac-ft)	0.00	Total (ac-ft)	0.00	Total (ac-ft)	0.00	Total (ac-ft)	0.00

3rd Qtr Total (gal) =	0
3rd Qtr Total (ac-ft) =	0.00
4th Qtr Total (gal) =	0
4th Qtr Total (ac-ft) =	0.00
Annual Total Del. Vol. (gal) =	0
Annual Total Del. Vol. (ac-ft) =	0.00

USF DAILY WET/DRY BASIN STATUS
City of Peoria Beardsley Recharge Facility
USF Permit No. 71-552497
Year: 2013

1st Quarter

January	#1	#2	#3	#4	#5	#6	#7	#8	#9	#10	#11	#12	#13	#14	#15	#16	#17	#18	#19	#20
1	D	D	D	D	D	D	D	D	D			W	W	D						
2	D	D	D	D	D	D	D	D	D			W	W	D						
3	D	D	D	D	D	D	D	D	D			W	W	D						
4	D	D	D	D	D	D	D	D	D			W	W	D						
5	D	D	D	D	D	D	D	D	D			W	W	D						
6	D	D	D	D	D	D	D	D	D			W	D	D						
7	D	D	D	D	D	D	D	D	D			W	D	D						
8	D	D	D	D	D	D	D	D	D			W	D	D						
9	D	D	D	D	D	D	D	D	D			W	D	D						
10	D	D	D	D	D	D	D	D	D			W	D	W						
11	D	D	D	D	D	D	D	D	D			W	D	W						
12	D	D	W	D	D	D	D	D	D			W	D	W						
13	D	D	W	D	D	D	D	D	D			D	D	W						
14	D	D	W	D	D	D	D	D	D			D	D	W						
15	D	D	W	D	D	D	D	D	D			D	D	W						
16	D	D	W	D	D	D	D	D	D			D	D	W						
17	D	D	W	D	D	D	D	D	D			D	D	W						
18	D	D	W	D	D	D	D	D	D			D	W	W						
19	D	D	W	D	D	D	D	D	D			W	W	W						
20	D	D	W	D	D	D	D	D	D			W	W	W						
21	D	D	W	D	D	D	D	D	D			W	W	W						
22	D	D	W	D	D	D	D	D	D			W	W	W						
23	D	D	W	D	D	D	D	D	D			W	W	W						
24	D	D	W	D	D	D	D	D	D			W	W	W						
25	D	D	W	D	D	D	D	D	D			W	W	W						
26	D	D	W	D	D	D	D	D	D			W	W	W						
27	D	D	W	D	D	D	D	D	D			W	W	W						
28	D	D	W	D	D	D	D	D	D			W	W	W						
29	D	D	W	D	D	D	D	D	D			W	W	D						
30	D	D	W	D	D	D	D	D	D			W	W	D						
31	D	D	W	D	D	D	D	D	D			W	W	D						
Total Wet Days	**0**	**0**	**20**	**0**	**0**	**0**	**0**	**0**	**0**	**0**	**0**	**25**	**19**	**19**	**0**	**0**	**0**	**0**	**0**	**0**

Report Wet (W) or Dry (D) only

USF DAILY WET/DRY BASIN STATUS
City of Peoria Beardsley Recharge Facility
USF Permit No. 71-552497
Year: 2013

1st Quarter

February	#1	#2	#3	#4	#5	#6	#7	#8	#9	#10	#11	#12	#13	#14	#15	#16	#17	#18	#19	#20
1	D	D	W	D	D	D	D	D	D			W	W	D						
2	D	D	W	D	D	D	D	D	D			W	W	D						
3	D	D	W	D	D	D	D	D	D			W	W	D						
4	D	D	W	D	D	D	D	D	D			W	W	D						
5	D	D	D	D	D	D	D	D	D			W	W	D						
6	D	D	D	D	D	D	D	D	D			W	W	D						
7	D	D	D	D	D	D	D	D	D			W	W	D						
8	D	D	D	D	D	D	D	D	D			W	W	W						
9	D	D	D	D	D	D	D	D	D			W	W	W						
10	D	D	D	D	D	D	D	D	D			W	W	W						
11	D	D	D	D	D	D	D	D	D			W	W	W						
12	D	D	D	D	D	D	D	D	D			W	W	W						
13	D	D	D	D	D	D	D	D	D			W	D	W						
14	D	D	D	D	D	D	D	D	D			W	D	W						
15	D	D	D	D	D	D	D	D	D			W	D	W						
16	D	D	D	D	D	D	D	D	D			W	D	W						
17	D	D	D	D	D	D	D	D	D			W	D	W						
18	D	D	D	D	D	D	D	D	D			W	D	W						
19	D	D	D	D	D	D	D	D	D			W	D	W						
20	D	D	D	D	D	D	D	D	D			W	D	W						
21	D	D	D	D	D	D	D	D	D			W	D	W						
22	D	D	D	D	D	D	D	D	D			W	D	W						
23	D	D	D	D	D	D	D	D	D			W	D	W						
24	D	D	D	D	D	D	D	D	D			W	D	W						
25	D	D	D	D	D	D	D	D	D			W	D	W						
26	D	D	D	D	D	D	D	D	D			W	D	W						
27	D	D	D	D	D	D	D	D	D			W	D	W						
28	D	D	D	D	D	D	D	D	D			W	D	W						
29																				
Total Wet Days	**0**	**0**	**4**	**0**	**0**	**0**	**0**	**0**	**0**	**0**	**0**	**28**	**12**	**21**	**0**	**0**	**0**	**0**	**0**	**0**

Report Wet (W) or Dry (D) only

USF DAILY WET/DRY BASIN STATUS
City of Peoria Beardsley Recharge Facility
USF Permit No. 71-552497
Year: 2013

1st Quarter

March	#1	#2	#3	#4	#5	#6	#7	#8	#9	#10	#11	#12	#13	#14	#15	#16	#17	#18	#19	#20
1	D	D	D	D	D	D	D	D	D			W	D	W						
2	D	D	D	D	D	D	D	D	D			W	D	W						
3	D	D	D	D	D	D	D	D	D			W	D	W						
4	D	D	D	D	D	D	D	D	D			W	D	W						
5	D	D	D	D	D	D	D	D	D			W	D	W						
6	D	D	D	D	D	D	D	D	D			W	D	W						
7	D	D	D	D	D	D	D	D	D			W	D	W						
8	D	D	D	D	D	D	D	D	D			W	D	W						
9	D	D	D	D	D	D	D	D	D			W	D	W						
10	D	D	D	D	D	D	D	D	D			W	D	W						
11	D	D	D	D	D	D	D	D	D			W	D	W						
12	D	D	D	D	D	D	D	D	D			W	D	W						
13	D	D	D	D	D	D	D	D	D			W	D	W						
14	D	D	D	D	D	D	D	D	D			W	D	W						
15	D	D	D	D	D	D	D	D	D			W	D	W						
16	D	D	D	D	D	D	D	D	D			W	D	W						
17	D	D	D	D	D	D	D	D	D			W	D	W						
18	D	D	D	D	D	D	D	D	D			W	D	W						
19	D	D	D	D	D	D	D	D	D			W	D	W						
20	D	D	D	D	D	D	D	D	D			W	D	W						
21	D	D	D	D	D	D	D	D	D			W	D	W						
22	D	D	D	D	D	D	D	D	D			W	D	W						
23	D	D	D	D	D	D	D	D	D			W	D	W						
24	D	D	D	D	D	D	D	D	D			W	D	W						
25	D	D	D	D	D	D	D	D	D			W	D	W						
26	D	D	D	D	D	D	D	D	D			W	D	W						
27	D	D	D	D	D	D	D	D	D			W	D	W						
28	D	D	D	D	D	D	D	D	D			W	D	W						
29	D	D	D	D	D	D	D	D	D			W	D	W						
30	D	D	D	D	D	D	D	D	D			W	D	W						
31	D	D	D	D	D	D	D	D	D			W	D	W						
Total Wet Days	0	0	0	0	0	0	0	0	0	0	0	31	0	31	0	0	0	0	0	0

Report Wet (W) or Dry (D) only

USF DAILY WET/DRY BASIN STATUS
City of Peoria Beardsley Recharge Facility
USF Permit No. 71-552497
Year: 2013

2nd Quarter

April	#1	#2	#3	#4	#5	#6	#7	#8	#9	#10	#11	#12	#13	#14	#15	#16	#17	#18	#19	#20
1	D	D	D	D	D	D	D	D	D			W	D	W						
2	D	D	D	D	D	D	D	D	D			W	D	W						
3	D	D	D	D	D	D	D	D	D			W	D	W						
4	D	D	D	D	D	D	D	D	D			W	D	W						
5	D	D	D	D	D	D	D	D	D			W	D	W						
6	D	D	D	D	D	W	W	D	D			W	D	W						
7	D	D	D	D	D	W	W	D	D			W	D	W						
8	D	D	D	D	D	W	W	D	D			W	D	W						
9	D	D	D	D	D	W	W	D	D			W	D	W						
10	D	D	D	D	D	W	W	D	D			W	D	W						
11	D	D	D	D	D	W	W	D	W			W	D	W						
12	D	D	D	D	D	W	W	D	W			D	D	W						
13	D	D	D	D	D	W	W	D	W			D	D	D						
14	D	D	D	D	D	W	W	D	W			D	D	D						
15	D	D	D	D	D	W	W	D	W			D	D	D						
16	D	D	D	D	D	W	W	D	W			D	D	D						
17	D	D	D	D	D	W	W	W	W			D	D	D						
18	D	D	D	D	D	W	W	W	W			D	D	D						
19	D	D	D	D	D	W	W	W	W			D	D	D						
20	D	D	D	D	D	W	W	W	W			D	D	D						
21	D	D	D	D	D	W	W	W	W			D	D	D						
22	D	D	D	D	D	W	W	W	W			D	D	D						
23	D	D	D	D	D	W	W	W	W			D	D	D						
24	D	D	D	D	D	W	W	W	W			D	D	D						
25	D	D	W	D	D	W	W	W	W			D	D	D						
26	D	D	W	D	D	W	W	W	W			D	D	D						
27	D	D	W	D	D	W	W	W	W			D	D	D						
28	D	D	W	D	D	W	W	W	W			D	D	D						
29	D	D	W	D	D	W	W	W	W			D	D	D						
30	D	D	W	D	W	W	W	W	W			D	D	D						
Total Wet Days	**0**	**0**	**6**	**0**	**1**	**25**	**25**	**14**	**20**	**0**	**0**	**11**	**0**	**12**	**0**	**0**	**0**	**0**	**0**	**0**

Report Wet (W) or Dry (D) only

USF DAILY WET/DRY BASIN STATUS
City of Peoria Beardsley Recharge Facility
USF Permit No. 71-552497
Year: 2013

2nd Quarter

May	#1	#2	#3	#4	#5	#6	#7	#8	#9	#10	#11	#12	#13	#14	#15	#16	#17	#18	#19	#20
1	D	D	W	D	W	W	W	W	W			D	D	D						
2	D	D	W	D	W	W	W	W	W			D	D	D						
3	D	D	W	D	W	W	W	W	W			D	D	D						
4	D	D	W	W	W	W	W	W	W			D	D	D						
5	D	D	W	W	W	W	W	W	W			D	D	D						
6	D	D	W	W	W	W	W	W	W			D	D	D						
7	D	D	W	W	W	W	W	W	W			D	D	D						
8	D	D	W	W	W	W	W	W	W			D	D	D						
9	D	D	W	W	W	W	W	W	W			D	D	D						
10	D	D	W	W	W	W	W	W	W			D	D	D						
11	D	D	W	W	W	W	W	W	W			D	D	D						
12	D	D	W	W	W	W	W	W	W			D	D	D						
13	D	D	W	W	W	W	W	W	W			D	D	D						
14	D	D	W	W	W	W	W	W	W			D	D	D						
15	D	D	W	W	W	W	W	W	W			D	D	D						
16	D	D	W	W	W	W	W	W	W			D	D	D						
17	D	D	W	W	W	W	W	W	W			D	D	D						
18	D	D	W	W	W	W	W	W	W			D	D	D						
19	D	D	W	W	W	W	W	W	W			D	D	D						
20	D	D	W	W	W	W	W	W	W			D	D	D						
21	D	D	W	W	W	W	W	W	W			D	D	D						
22	D	D	W	W	W	W	W	W	W			D	D	D						
23	D	D	W	W	W	W	W	W	W			D	D	D						
24	D	D	W	W	W	W	W	W	W			D	D	D						
25	D	D	W	W	W	W	W	W	W			D	D	D						
26	D	D	W	W	W	W	W	W	W			D	D	D						
27	D	D	W	W	W	W	W	W	W			D	D	D						
28	D	D	W	W	W	W	W	W	W			D	D	D						
29	D	D	W	W	W	W	W	W	W			D	D	D						
30	D	D	W	W	D	W	W	W	W			D	D	D						
31	D	D	W	W	D	W	W	W	W			D	D	D						
Total Wet Days	0	0	31	28	29	31	31	31	31	0	0	0	0	0	0	0	0	0	0	0

Report Wet (W) or Dry (D) only

USF DAILY WET/DRY BASIN STATUS
City of Peoria Beardsley Recharge Facility
USF Permit No. 71-552497
Year: 2013

2nd Quarter

June	#1	#2	#3	#4	#5	#6	#7	#8	#9	#10	#11	#12	#13	#14	#15	#16	#17	#18	#19	#20
1	D	D	W	W	D	W	W	W	W			D	D	D						
2	D	D	W	D	D	W	W	W	W			D	D	D						
3	D	D	D	D	D	D	W	W	W			D	D	D						
4	D	D	D	D	D	D	W	W	W			D	D	D						
5	D	D	D	D	D	D	W	W	W			D	D	D						
6	D	D	D	D	D	D	W	W	W			D	D	D						
7	D	D	D	D	D	D	W	W	W			D	D	D						
8	D	D	D	D	D	D	W	W	W			D	D	D						
9	D	D	D	D	D	D	W	W	W			D	D	D						
10	D	D	D	D	D	D	W	W	W			D	D	D						
11	D	D	D	D	D	D	W	W	W			D	D	D						
12	D	D	D	D	D	D	W	W	W			D	D	D						
13	D	D	D	D	D	D	W	W	W			D	D	D						
14	D	D	D	D	D	D	W	W	W			D	D	D						
15	D	D	D	D	D	D	W	W	W			D	D	D						
16	D	D	D	D	D	D	W	W	W			D	D	D						
17	D	D	D	D	D	D	W	W	W			D	D	D						
18	D	D	D	D	D	D	W	W	W			D	D	D						
19	D	D	D	D	D	D	W	W	W			D	D	D						
20	D	D	D	D	D	D	W	W	W			D	D	D						
21	D	D	D	D	D	D	W	W	W			D	D	D						
22	D	D	D	D	D	D	W	W	W			D	D	D						
23	D	D	D	D	D	D	W	W	W			D	D	D						
24	D	D	D	D	D	D	W	W	W			D	D	D						
25	D	D	D	D	D	D	W	W	W			D	D	D						
26	D	D	D	D	D	D	W	W	W			D	D	D						
27	D	D	D	D	D	D	W	W	W			D	D	D						
28	D	D	D	D	D	D	W	W	W			D	D	D						
29	D	D	D	D	D	D	W	W	W			D	D	D						
30	D	D	D	D	D	D	W	D	W			D	D	D						
Total Wet Days	**0**	**0**	**2**	**1**	**0**	**2**	**30**	**29**	**30**	**0**	**0**	**0**	**0**	**0**	**0**	**0**	**0**	**0**	**0**	**0**

Report Wet (W) or Dry (D) only

USF DAILY WET/DRY BASIN STATUS
City of Peoria Beardsley Recharge Facility
USF Permit No. 71-552497
Year: 2013

3rd Quarter

July	#1	#2	#3	#4	#5	#6	#7	#8	#9	#10	#11	#12	#13	#14	#15	#16	#17	#18	#19	#20
1	D	D	D	D	D	D	W	D	W			D	D	D						
2	D	D	D	D	D	D	W	D	W			D	D	D						
3	D	D	D	D	D	D	W	D	D			D	D	D						
4	D	D	D	D	D	D	W	D	D			D	D	D						
5	D	D	D	D	D	D	W	D	D			D	D	D						
6	D	D	D	D	D	D	W	D	D			D	D	D						
7	D	D	D	D	D	D	W	D	W			D	D	D						
8	D	D	D	D	D	D	W	D	W			D	D	D						
9	D	D	D	D	D	D	W	D	D			D	D	D						
10	D	D	D	D	D	D	W	D	D			D	D	D						
11	D	D	D	D	D	D	W	D	D			D	D	D						
12	D	D	D	D	D	D	W	D	D			D	D	D						
13	D	D	D	D	D	D	W	D	D			D	D	D						
14	D	D	D	D	D	D	W	D	D			D	D	D						
15	D	D	D	D	D	D	W	D	D			D	D	D						
16	D	D	D	D	D	D	W	D	D			D	D	D						
17	D	D	D	D	D	D	W	D	D			D	D	D						
18	D	D	D	D	D	D	W	D	D			D	D	D						
19	D	D	D	D	D	D	W	D	D			D	D	D						
20	D	D	D	D	D	D	W	D	D			D	D	D						
21	D	D	D	D	D	D	W	D	D			D	D	D						
22	D	D	D	D	D	D	W	W	D			D	D	D						
23	D	D	D	D	D	D	W	W	D			D	D	D						
24	D	D	D	D	D	D	W	W	D			D	D	D						
25	D	D	D	D	D	D	W	D	D			D	D	D						
26	D	D	D	D	D	D	W	D	D			D	D	D						
27	D	D	D	D	D	D	W	D	D			D	D	D						
28	D	D	D	D	D	D	W	D	D			D	D	D						
29	D	D	D	D	D	D	W	D	D			D	D	D						
30	D	D	D	D	D	D	W	D	D			D	D	D						
31	D	D	D	D	D	D	W	D	D			D	D	D						
Total Wet Days	**0**	**0**	**0**	**0**	**0**	**0**	**31**	**3**	**4**	**0**	**0**	**0**	**0**	**0**	**0**	**0**	**0**	**0**	**0**	**0**

Report Wet (W) or Dry (D) only

USF DAILY WET/DRY BASIN STATUS
City of Peoria Beardsley Recharge Facility
USF Permit No. 71-552497
Year: 2013

3rd Quarter

August	#1	#2	#3	#4	#5	#6	#7	#8	#9	#10	#11	#12	#13	#14	#15	#16	#17	#18	#19	#20
1	D	D	D	D	D	D	W	D	D			D	D	D						
2	D	D	D	D	D	D	W	W	D			D	D	D						
3	D	D	D	D	D	D	W	W	D			D	D	D						
4	D	D	D	D	D	D	W	W	D			D	D	D						
5	D	D	D	D	D	D	W	W	D			D	D	D						
6	D	D	D	D	D	D	W	W	D			D	D	D						
7	D	D	D	D	D	D	W	W	D			D	D	D						
8	D	D	D	D	D	D	W	W	D			D	D	D						
9	D	D	D	D	D	D	W	W	D			D	D	D						
10	D	D	D	D	D	D	W	W	D			D	D	D						
11	D	D	D	D	D	D	W	W	D			D	D	D						
12	D	D	D	D	D	D	W	W	D			D	D	D						
13	D	D	D	D	D	D	W	W	D			D	D	D						
14	D	D	D	D	D	D	W	W	D			D	D	D						
15	D	D	D	D	D	D	W	W	D			D	D	D						
16	D	D	D	D	D	D	W	W	D			D	D	D						
17	D	D	D	D	D	D	W	W	D			D	D	D						
18	D	D	D	D	D	D	W	W	D			D	D	D						
19	D	D	D	D	D	D	W	W	D			D	D	D						
20	D	D	D	D	D	D	W	W	D			D	D	D						
21	D	D	D	D	D	D	W	W	D			D	D	D						
22	D	D	D	D	D	D	W	W	D			D	D	D						
23	D	D	D	D	D	D	W	W	D			D	D	D						
24	D	D	D	D	D	D	W	W	D			D	D	D						
25	D	D	D	D	D	D	W	W	D			D	D	D						
26	D	D	D	D	D	D	W	W	D			D	D	D						
27	D	D	D	D	D	D	W	W	D			D	D	D						
28	D	D	D	D	D	D	W	W	D			D	D	D						
29	D	D	D	D	D	D	W	W	D			D	D	D						
30	D	D	D	D	D	D	W	W	D			D	D	D						
31	D	D	D	D	D	D	W	W	D			D	D	D						
Total Wet Days	**0**	**0**	**0**	**0**	**0**	**0**	**31**	**30**	**0**	**0**	**0**	**0**	**0**	**0**	**0**	**0**	**0**	**0**	**0**	**0**

Report Wet (W) or Dry (D) only

USF DAILY WET/DRY BASIN STATUS
City of Peoria Beardsley Recharge Facility
USF Permit No. 71-552497
Year: 2013

3rd Quarter

September	#1	#2	#3	#4	#5	#6	#7	#8	#9	#10	#11	#12	#13	#14	#15	#16	#17	#18	#19	#20
1	D	D	D	D	D	D	W	W	D			D	D	D						
2	D	D	D	D	D	D	W	W	D			D	D	D						
3	D	D	D	D	D	D	W	W	D			D	D	D						
4	D	D	D	D	D	D	W	W	D			D	D	D						
5	D	D	D	D	D	D	W	W	D			D	D	D						
6	D	D	D	D	D	D	W	W	D			D	D	D						
7	D	D	D	D	D	D	W	W	D			D	D	D						
8	D	D	D	D	D	D	W	W	D			D	D	D						
9	D	D	D	D	D	D	W	W	D			D	D	D						
10	D	D	D	D	D	D	W	W	D			D	D	D						
11	D	D	D	D	D	D	W	W	D			D	D	D						
12	D	D	D	D	D	D	W	W	D			D	D	D						
13	D	D	D	D	D	D	W	W	D			D	D	D						
14	D	D	D	D	D	D	W	W	D			D	D	D						
15	D	D	D	D	D	D	W	W	D			D	D	D						
16	D	D	D	D	D	D	W	W	D			D	D	D						
17	D	D	D	D	D	D	W	W	D			D	D	D						
18	D	D	D	D	D	D	W	W	D			D	D	D						
19	D	D	D	D	D	D	W	W	D			D	D	D						
20	D	D	D	D	D	D	W	W	D			D	D	D						
21	D	D	D	D	D	D	W	W	D			D	D	D						
22	D	D	D	D	D	D	W	W	D			D	D	D						
23	D	D	D	D	D	D	W	W	D			D	D	D						
24	D	D	D	D	D	D	W	W	D			D	D	D						
25	D	D	D	D	D	D	W	W	D			D	D	D						
26	D	D	D	D	D	D	W	W	D			D	D	D						
27	D	D	D	D	D	D	W	W	D			D	D	D						
28	D	D	D	D	D	D	W	W	D			D	D	D						
29	D	D	D	D	D	D	W	W	D			D	D	D						
30	D	D	D	D	D	D	W	W	D			D	D	D						
Total Wet Days	**0**	**0**	**0**	**0**	**0**	**0**	**30**	**30**	**0**	**0**	**0**	**0**	**0**	**0**	**0**	**0**	**0**	**0**	**0**	**0**

Report Wet (W) or Dry (D) only

USF DAILY WET/DRY BASIN STATUS
City of Peoria Beardsley Recharge Facility
USF Permit No. 71-552497
Year: 2013

4th Quarter

October	#1	#2	#3	#4	#5	#6	#7	#8	#9	#10	#11	#12	#13	#14	#15	#16	#17	#18	#19	#20
1	D	D	D	D	D	D	W	W	D			D	D	D						
2	D	D	D	D	D	D	W	W	D			D	D	D						
3	D	D	D	D	D	D	W	W	D			D	D	D						
4	D	D	D	D	D	D	W	W	D			D	D	D						
5	D	D	D	D	D	D	W	W	D			D	D	D						
6	D	D	D	D	D	D	W	W	D			D	D	D						
7	D	D	D	D	D	D	W	W	D			D	D	D						
8	D	D	D	D	D	D	W	W	D			D	D	D						
9	D	D	D	D	D	D	W	W	D			D	D	D						
10	D	D	D	D	D	D	W	W	D			D	D	D						
11	D	D	D	D	D	D	W	W	D			D	D	D						
12	D	D	D	D	D	D	W	W	D			D	D	D						
13	D	D	D	D	D	D	W	W	D			D	D	D						
14	D	D	D	D	D	D	W	W	D			D	D	D						
15	D	D	D	D	D	D	W	W	D			D	D	D						
16	D	D	D	D	D	D	W	W	D			D	D	D						
17	D	D	D	D	D	D	W	W	D			D	D	D						
18	D	D	D	D	D	D	W	W	D			D	D	D						
19	D	D	D	D	D	D	W	W	D			D	D	D						
20	D	D	D	D	D	D	W	W	D			D	D	D						
21	D	D	D	D	D	D	W	W	D			D	D	D						
22	D	D	D	D	D	D	W	W	D			D	D	D						
23	D	D	D	D	D	D	W	W	D			D	D	D						
24	D	D	D	D	D	D	W	W	D			D	D	D						
25	D	D	D	D	D	D	W	W	D			D	D	D						
26	D	D	D	D	D	D	W	W	D			D	D	D						
27	D	D	D	D	D	D	W	W	D			D	D	D						
28	D	D	D	D	D	D	W	W	D			D	D	D						
29	D	D	D	D	D	D	W	W	D			D	D	D						
30	D	D	D	D	D	D	W	W	D			D	D	D						
31	D	D	D	D	D	D	W	W	D			D	D	D						
Total Wet Days	0	0	0	0	0	0	31	31	0	0	0	0	0	0	0	0	0	0	0	0

Report Wet (W) or Dry (D) only

USF DAILY WET/DRY BASIN STATUS
City of Peoria Beardsley Recharge Facility
USF Permit No. 71-552497
Year: 2013

4th Quarter

November	#1	#2	#3	#4	#5	#6	#7	#8	#9	#10	#11	#12	#13	#14	#15	#16	#17	#18	#19	#20
1	D	D	D	D	D	D	W	W	D			D	D	D						
2	D	D	D	D	D	D	W	W	D			D	D	D						
3	D	D	D	D	D	D	W	W	D			D	D	D						
4	D	D	D	D	D	D	W	W	D			D	D	D						
5	D	D	D	D	D	D	W	W	D			D	D	D						
6	D	D	D	D	D	D	W	W	D			D	D	D						
7	D	D	D	D	D	D	W	W	D			D	D	D						
8	D	D	D	D	D	D	W	W	D			D	D	D						
9	D	D	D	D	D	D	W	W	D			D	D	D						
10	D	D	D	D	D	D	W	W	D			D	D	D						
11	D	D	D	D	D	D	W	W	D			D	D	D						
12	D	D	D	D	D	D	W	W	D			D	D	D						
13	D	D	D	D	D	D	W	W	D			D	D	D						
14	D	D	D	D	D	D	W	W	D			D	D	D						
15	D	D	D	D	D	D	W	W	D			D	D	D						
16	D	D	D	D	D	D	W	W	D			D	D	D						
17	D	D	D	D	D	D	W	W	D			D	D	D						
18	D	D	D	D	D	D	W	W	D			D	D	D						
19	D	D	D	D	D	D	W	W	D			D	D	D						
20	D	D	D	D	D	D	W	W	D			D	D	D						
21	D	D	D	D	D	D	W	W	D			D	D	D						
22	D	D	D	D	D	D	W	W	D			D	D	D						
23	D	D	D	D	D	D	W	W	D			D	D	D						
24	D	D	D	D	D	D	W	W	D			D	D	D						
25	D	D	D	D	D	D	W	W	D			D	D	D						
26	D	D	D	D	D	D	W	W	D			D	D	D						
27	D	D	D	D	D	D	W	W	D			D	D	D						
28	D	D	D	D	D	D	W	W	D			D	D	D						
29	D	D	D	D	D	D	W	W	D			D	D	D						
30	D	D	D	D	D	D	W	W	D			D	D	D						
Total Wet Days	**0**	**0**	**0**	**0**	**0**	**0**	**30**	**30**	**0**	**0**	**0**	**0**	**0**	**0**	**0**	**0**	**0**	**0**	**0**	**0**

Report Wet (W) or Dry (D) only

USF DAILY WET/DRY BASIN STATUS
City of Peoria Beardsley Recharge Facility
USF Permit No. 71-552497
Year: 2013

4th Quarter

December	#1	#2	#3	#4	#5	#6	#7	#8	#9	#10	#11	#12	#13	#14	#15	#16	#17	#18	#19	#20
1	D	D	D	D	D	D	W	W	D			D	D	D						
2	D	D	D	D	D	D	W	W	D			D	D	D						
3	D	D	D	D	D	D	W	W	D			D	D	D						
4	D	D	D	D	D	D	W	W	D			D	D	D						
5	D	D	D	D	D	D	W	W	D			D	D	D						
6	D	D	D	D	D	D	W	W	D			D	D	D						
7	D	D	D	D	D	D	W	W	D			D	D	D						
8	D	D	D	D	D	D	W	W	D			D	D	D						
9	D	D	D	D	D	D	W	W	D			D	D	D						
10	D	D	D	D	D	D	W	W	D			D	D	D						
11	D	D	D	D	D	D	W	W	D			D	D	D						
12	D	D	D	D	D	D	W	W	D			D	D	D						
13	D	D	D	D	D	D	W	W	D			D	D	D						
14	D	D	D	D	D	D	W	W	D			D	D	D						
15	D	D	D	D	D	D	W	W	D			D	D	D						
16	D	D	D	D	D	D	W	W	D			D	D	D						
17	D	D	D	D	D	D	W	W	D			D	D	D						
18	D	D	D	D	D	D	W	W	D			D	D	D						
19	D	D	D	D	D	D	W	W	D			D	D	D						
20	D	D	D	D	D	D	W	W	D			D	D	D						
21	D	D	D	D	D	D	W	W	D			D	D	D						
22	D	D	D	D	D	D	W	W	D			D	D	D						
23	D	D	D	D	D	D	W	W	D			D	D	D						
24	D	D	D	D	D	D	W	W	D			D	D	D						
25	D	D	D	D	D	D	W	W	D			D	D	D						
26	D	D	D	D	D	D	W	W	D			D	D	D						
27	D	D	D	D	D	D	W	W	D			D	D	D						
28	D	D	D	D	D	D	W	W	D			D	D	D						
29	D	D	D	D	D	D	W	W	D			D	D	D						
30	D	D	D	D	D	D	W	W	D			D	D	D						
31	D	D	D	D	D	D	W	W	D			D	D	D						
Total Wet Days	**0**	**0**	**0**	**0**	**0**	**0**	**31**	**31**	**0**	**0**	**0**	**0**	**0**	**0**	**0**	**0**	**0**	**0**	**0**	**0**

Report Wet (W) or Dry (D) only

USF EVAPORATION CALCULATIONS
City of Peoria Beardsley Recharge Facility
USF Permit No. 71-552497
Year: 2013

Basin ID	Phase	Maximum Basin Wetted Area (acres)	January Wetted Days	Evap (AF)	Febuary Wetted Days	Evap (AF)	March Wetted Days	Evap (AF)	April Wetted Days	Evap (AF)	May Wetted Days	Evap (AF)	June Wetted Days	Evap (AF)
Basin 1	**1**	0.88	0	0.0	0	0.0	0	0.0	0	0.0	0	0.0	0	0.0
Basin 2	**1**	0.64	0	0.0	0	0.0	0	0.0	0	0.0	0	0.0	0	0.0
Basin 3	**1**	0.82	20	0.2	4	0.0	0	0.0	6	0.1	31	0.7	2	0.1
Basin 4	**1**	0.9	0	0.0	0	0.0	0	0.0	0	0.0	28	0.7	1	0.0
Basin 5	**1**	0.8	0	0.0	0	0.0	0	0.0	1	0.0	29	0.7	0	0.0
Basin 6	**1**	2.2	0	0.0	0	0.0	0	0.0	25	1.3	31	2.0	2	0.1
Basin 7	**1**	1.4	0	0.0	0	0.0	0	0.0	25	0.8	31	1.3	30	1.3
Basin 8	**1**	2.7	0	0.0	0	0.0	0	0.0	14	0.9	31	2.5	29	2.5
Basin 9	**1**	2.6	0	0.0	0	0.0	0	0.0	20	1.2	31	2.4	30	2.5
Basin 10	**5**	2.6	0	0.0	0	0.0	0	0.0	0	0.0	0	0.0	0	0.0
Basin 11	**5**	2.6	0	0.0	0	0.0	0	0.0	0	0.0	0	0.0	0	0.0
Basin 12	**2**	5.18	25	1.3	28	1.9	31	2.8	11	1.3	0	0.0	0	0.0
Basin 13	**2**	5.18	19	1.0	12	0.8	0	0.0	0	0.0	0	0.0	0	0.0
Basin 14	**3**		19	0.0	21	0.0	31	0.0	12	0.0	0	0.0	0	0.0
Basin 15	**3**		0	0.0	0	0.0	0	0.0	0	0.0	0	0.0	0	0.0
Basin 16	**4**		0	0.0	0	0.0	0	0.0	0	0.0	0	0.0	0	0.0
Basin 17	**4**		0	0.0	0	0.0	0	0.0	0	0.0	0	0.0	0	0.0
Basin 18	**4**		0	0.0	0	0.0	0	0.0	0	0.0	0	0.0	0	0.0
Basin 19	**4**		0	0.0	0	0.0	0	0.0	0	0.0	0	0.0	0	0.0
Basin 20	**5**		0	0.0	0	0.0	0	0.0	0	0.0	0	0.0	0	0.0
				2.4		**2.8**		**2.8**		**5.7**		**10.2**		**6.5**

1st Quarter Total Evap (AF) **=**	**8.0**

2nd Quarter Total Evap (AF) **=**	**22.4**

Cooley Adj. Fac	**1**

USF EVAPORATION CALCULATIONS

City of Peoria Beardsley Recharge Facility

USF Permit No. 71-552497

Year: 2013

July Wetted Days	Evap (AF)	August Wetted Days	Evap (AF)	September Wetted Days	Evap (AF)	October Wetted Days	Evap (AF)	November Wetted Days	Evap (AF)	December Wetted Days	Evap (AF)
0	0.0	0	0.0	0	0.0	0	0.0	0	0.0	0	0.0
0	0.0	0	0.0	0	0.0	0	0.0	0	0.0	0	0.0
0	0.0	0	0.0	0	0.0	0	0.0	0	0.0	0	0.0
0	0.0	0	0.0	0	0.0	0	0.0	0	0.0	0	0.0
0	0.0	0	0.0	0	0.0	0	0.0	0	0.0	0	0.0
0	0.0	0	0.0	0	0.0	0	0.0	0	0.0	0	0.0
31	1.4	31	1.2	30	1.0	31	0.8	30	0.6	31	0.4
3	0.3	30	2.3	30	2.0	31	1.6	30	1.1	31	0.7
4	0.3	0	0.0	0	0.0	0	0.0	0	0.0	0	0.0
0	0.0	0	0.0	0	0.0	0	0.0	0	0.0	0	0.0
0	0.0	0	0.0	0	0.0	0	0.0	0	0.0	0	0.0
0	0.0	0	0.0	0	0.0	0	0.0	0	0.0	0	0.0
0	0.0	0	0.0	0	0.0	0	0.0	0	0.0	0	0.0
0	0.0	0	0.0	0	0.0	0	0.0	0	0.0	0	0.0
0	0.0	0	0.0	0	0.0	0	0.0	0	0.0	0	0.0
0	0.0	0	0.0	0	0.0	0	0.0	0	0.0	0	0.0
0	0.0	0	0.0	0	0.0	0	0.0	0	0.0	0	0.0
0	0.0	0	0.0	0	0.0	0	0.0	0	0.0	0	0.0
0	0.0	0	0.0	0	0.0	0	0.0	0	0.0	0	0.0
0	0.0	0	0.0	0	0.0	0	0.0	0	0.0	0	0.0
	2.0		**3.5**		**3.0**		**2.4**		**1.6**		**1.1**

3rd Quarter Total Evap (AF) **=**	**8.4**

4th Quarter Total Evap (AF) **=**	**5.1**
Annual Total Evap (AF) **=**	**43.9**

Cooley Adj. Fac	**1**

USF WATER QUANTITY REPORTING SUMMARY
City of Peoria Beardsley Recharge Facility
USF Permit No. 71-552497
Year: 2013

	FIT-101 Delivered Volumes (ac-ft)	FIT-102 Delivered Volumes (ac-ft)	Total Delivered Volumes (ac-ft)	Evaporation Losses (ac-ft)	Net Recharge Volumes (ac-ft)	Quarterly Net Recharge Totals (ac-ft)
January	239.30	0.00	239.30	2.36	236.94	
February	220.36	0.00	220.36	2.82	217.54	
March	257.37	0.00	257.37	2.81	254.56	709.04
April	234.84	0.00	234.84	5.66	229.18	
May	234.32	0.00	234.32	10.25	224.07	
June	210.66	0.00	210.66	6.50	204.16	657.42
July	211.40	0.00	211.40	1.96	209.43	
August	244.08	0.00	244.08	3.51	240.57	
September	236.79	0.00	236.79	2.97	233.82	683.82
October	247.85	0.00	247.85	2.39	245.45	
November	249.92	0.00	249.92	1.64	248.28	
December	256.60	0.00	256.60	1.06	255.54	749.28

Annual Totals =	**2843.48**	**0.00**	**2843.48**	**43.93**	**2799.55**

INFILTRATION RATE DATA AND CALCULATIONS
City of Peoria Beardsley Recharge Facility
USF Permit No. 71-552497
Year: 2013

	Net Recharge Volumes (ac-ft)	**Total Wetted Acreages** (acre-days)	**Infiltration Rate** (ft/day)	**Quarterly Average Infiltration Rate** (ft/day)
January	236.9	244.3	0.97	
February	217.5	210.5	1.03	
March	254.6	160.6	1.59	1.15
April	229.2	242.5	0.95	
May	224.1	349.7	0.64	
June	204.2	205.2	0.99	0.82
July	209.4	61.9	3.38	
August	240.6	124.4	1.93	
September	233.8	123.0	1.90	2.21
October	245.5	127.1	1.93	
November	248.3	123.0	2.02	
December	255.5	127.1	2.01	1.99
Totals	**2799.6**	**2099.3**	**1.33**	

USF WATER LEVEL MEASUREMENTS
City of Peoria Beardsley Recharge Facility
USF Permit No. 71-552497
Year: 2013

Monitor Point ID	MW-1			
ADWR Registration Number	55-515794			
Cadastral Location	A(4-1)30bad			
Measuring Point Elevation (feet amsl)	1209.40			
Measuring Point Description	Hole in Submersible Plate			
Measuring Point Height (ft)	1.8			
Land Surface Elevation at Wellhead (feet amsl)	1207.60			
Permit Alert Level (feet bls)	20			
Permit OPL (feet bls)	15			
Measurement Date	**DTW (feet below MP)**	**DTW (feet bls)**	**Elevation (feet amsl)**	**Exceedance Status**
1/4/2013	269.0	267.2	940.4	
2/12/2013	268.5	266.7	940.9	
3/12/2013	269.0	267.2	940.4	
4/4/2013	269.0	267.2	940.4	
5/15/2013	269.0	267.2	940.4	
6/11/2013	269.0	267.2	940.4	
8/8/2013	269.0	267.2	940.4	
9/11/2013	269.0	267.2	940.4	
10/16/2013	269.0	267.2	940.4	
11/6/2013	270.0	268.2	939.4	
12/3/2013	270.0	268.2	939.4	

* If well is dry, type the word **dry** in the DTW (feet below MP) column.

amsl - above mean sea level; DTW - depth to water; bls - below land surface; MP - measuring point

USF WATER LEVEL MEASUREMENTS
City of Peoria Beardsley Recharge Facility
USF Permit No. 71-552497
Year: 2013

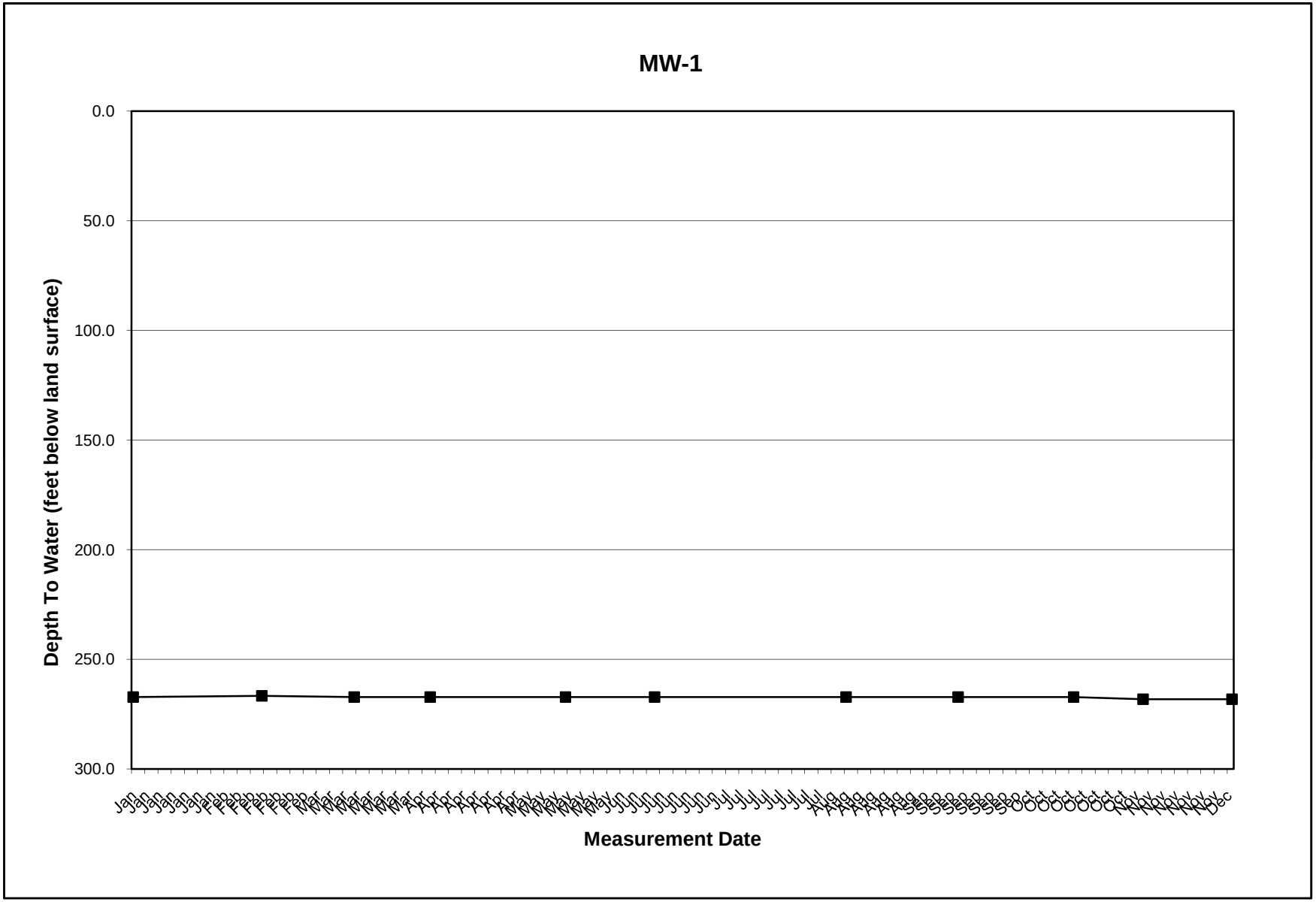

USF WATER LEVEL MEASUREMENTS
City of Peoria Beardsley Recharge Facility
USF Permit No. 71-552497
Year: 2013

Monitor Point ID	MW-2
ADWR Registration Number	55-569358
Cadastral Location	A(4-1)30bdc
Measuring Point Elevation (feet amsl)	1210.94
Measuring Point Description	Hole in Submersible Plate
Measuring Point Height (ft)	1.4
Land Surface Elevation at Wellhead (feet amsl)	1209.54
Permit Alert Level (feet bls)	20
Permit OPL (feet bls)	15

Measurement Date	DTW (feet below MP)	DTW (feet bls)	Elevation (feet amsl)	Exceedance Status
1/5/2013	334.1	332.7	876.8	
2/12/2013	333.1	331.7	877.8	
3/12/2013	330	328.6	880.9	
4/4/2013	326	324.6	884.9	
5/15/2013	328	326.6	882.9	
6/11/2013	330	328.6	880.9	
8/11/2013	322.0	320.6	888.9	
9/10/2013	306.0	304.6	904.9	
10/16/2013	304.0	302.6	906.9	
11/5/2013	300.0	298.6	910.9	
12/3/2013	305.0	303.6	905.9	

* If well is dry, type the word **dry** in the DTW (feet below MP) column.

amsl - above mean sea level; DTW - depth to water; bls - below land surface; MP - measuring point

USF WATER LEVEL MEASUREMENTS
City of Peoria Beardsley Recharge Facility
USF Permit No. 71-552497
Year: 2013

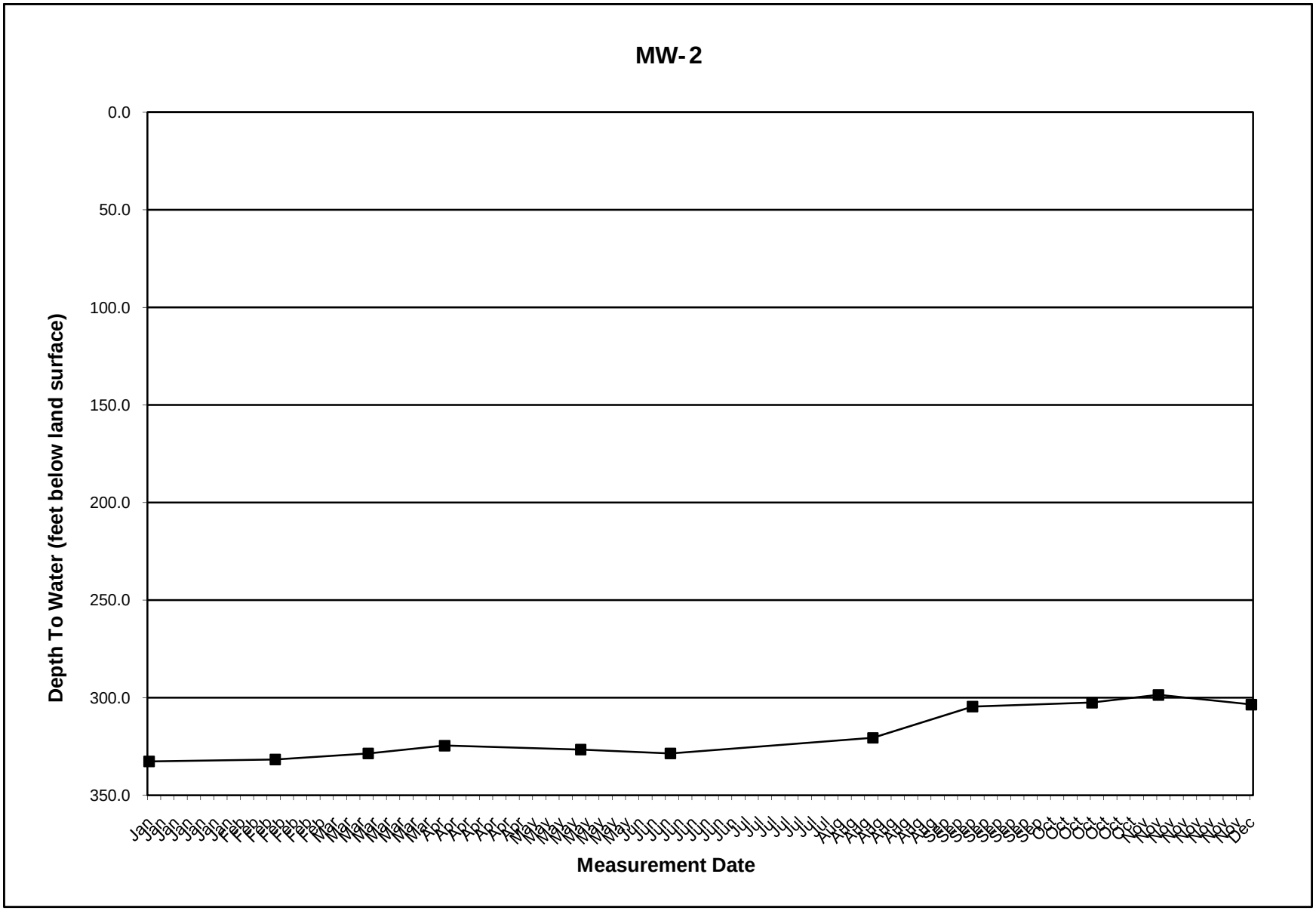

USF WATER LEVEL MEASUREMENTS
City of Peoria Beardsley Recharge Facility
USF Permit No. 71-552497
Year: 2013

Monitor Point ID	MW-3			
ADWR Registration Number	55-903471			
Cadastral Location	A(4-1)30cac			
Measuring Point Elevation (feet amsl)	1195.73			
Measuring Point Description	Hole in Submersible Plate			
Measuring Point Height (ft)	1.2			
Land Surface Elevation at Wellhead (feet amsl)	1194.53			
Permit Alert Level (feet bls)	20			
Permit OPL (feet bls)	15			
Measurement Date	**DTW (feet below MP)**	**DTW (feet bls)**	**Elevation (feet amsl)**	**Exceedance Status**
1/6/2013	320.5	319.3	875.2	
2/12/2013	316.6	315.4	879.1	
3/12/2013	313	311.8	882.7	
4/4/2013	315	313.8	880.7	
5/15/2013	316	314.8	879.7	
6/11/2013	327	325.8	868.7	
8/11/2013	335.0	333.8	860.7	
9/10/2013	335.0	333.8	860.7	
10/16/2013	337.0	335.8	858.7	
11/16/2013	338.0	336.8	857.7	
12/3/2013	337.0	335.8	858.7	

* If well is dry, type the word **dry** in the DTW (feet below MP) column.

amsl - above mean sea level; DTW - depth to water; bls - below land surface; MP - measuring point

USF WATER LEVEL MEASUREMENTS
City of Peoria Beardsley Recharge Facility
USF Permit No. 71-552497
Year: 2013

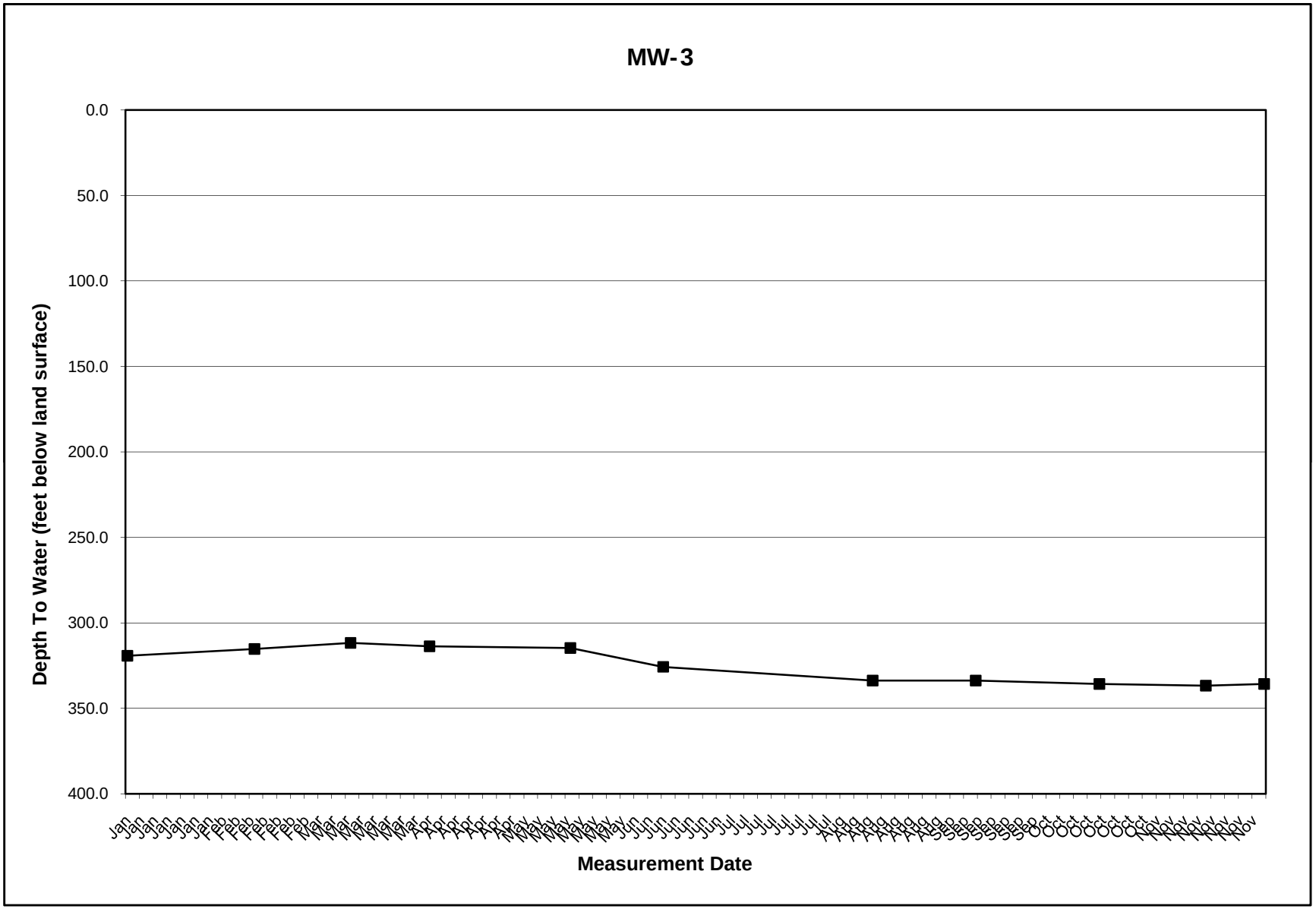

USF WATER LEVEL MEASUREMENTS
City of Peoria Beardsley Recharge Facility
USF Permit No. 71-552497
Year: 2013

Monitor Point ID	MW-4			
ADWR Registration Number	55-903473			
Cadastral Location	A(4-1)30cad			
Measuring Point Elevation (feet amsl)	1200.73			
Measuring Point Description	Hole in Submersible Plate			
Measuring Point Height (ft)	1.2			
Land Surface Elevation at Wellhead (feet amsl)	1199.53			
Permit Alert Level (feet bls)	20			
Permit OPL (feet bls)	15			
Measurement Date	**DTW (feet below MP)**	**DTW (feet bls)**	**Elevation (feet amsl)**	**Exceedance Status**
1/7/2013	341.1	339.9	859.6	
2/12/2013	344.6	343.4	856.1	
3/12/2013	339	337.8	861.7	
4/4/2013	354	352.8	846.7	
5/15/2013	336	334.8	864.7	
6/11/2013	341	339.8	859.7	
8/11/2013	351.0	349.8	849.7	
9/10/2013	346.0	344.8	854.7	
10/16/2013	350.0	348.8	850.7	
11/5/2013	352.0	350.8	848.7	
12/3/2013	350.0	348.8	850.7	

* If well is dry, type the word **dry** in the DTW (feet below MP) column.

amsl - above mean sea level; DTW - depth to water; bls - below land surface; MP - measuring point

USF WATER LEVEL MEASUREMENTS
City of Peoria Beardsley Recharge Facility
USF Permit No. 71-552497
Year: 2013

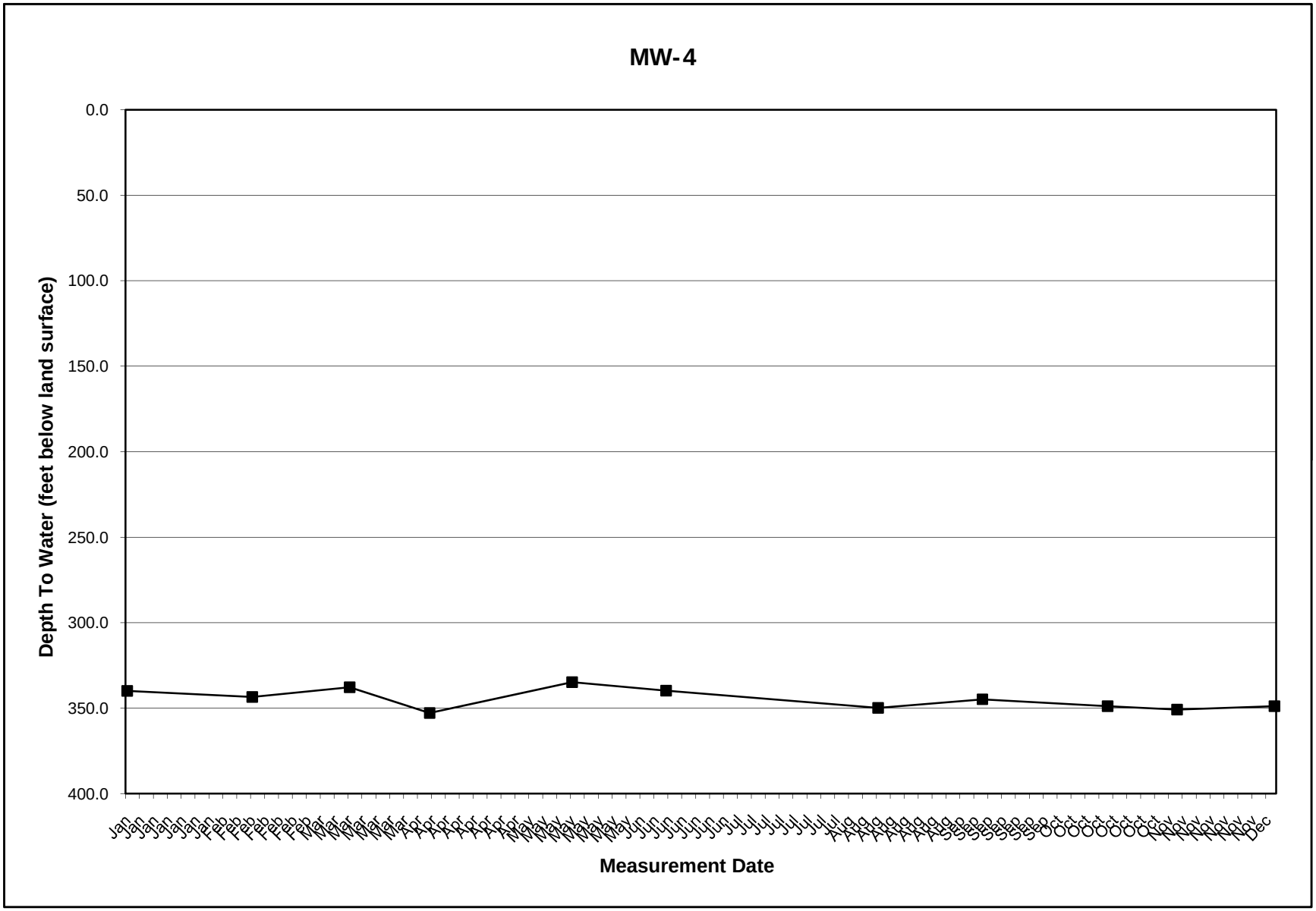

USF WATER LEVEL MEASUREMENTS
City of Peoria Beardsley Recharge Facility
USF Permit No. 71-552497
Year: 2013

Monitor Point ID	MW-5
ADWR Registration Number	55-
Cadastral Location	A(4-1)30cdc
Measuring Point Elevation (feet amsl)	
Measuring Point Description	
Measuring Point Height (ft)	
Land Surface Elevation at Wellhead (feet amsl)	0.00
Permit Alert Level (feet bls)	20
Permit OPL (feet bls)	15

Measurement Date	DTW (feet below MP)	DTW (feet bls)	Elevation (feet amsl)	Exceedance Status

* If well is dry, type the word **dry** in the DTW (feet below MP) column.

amsl - above mean sea level; DTW - depth to water; bls - below land surface; MP - measuring point

USF WATER LEVEL MEASUREMENTS
City of Peoria Beardsley Recharge Facility
USF Permit No. 71-552497
Year: 2013

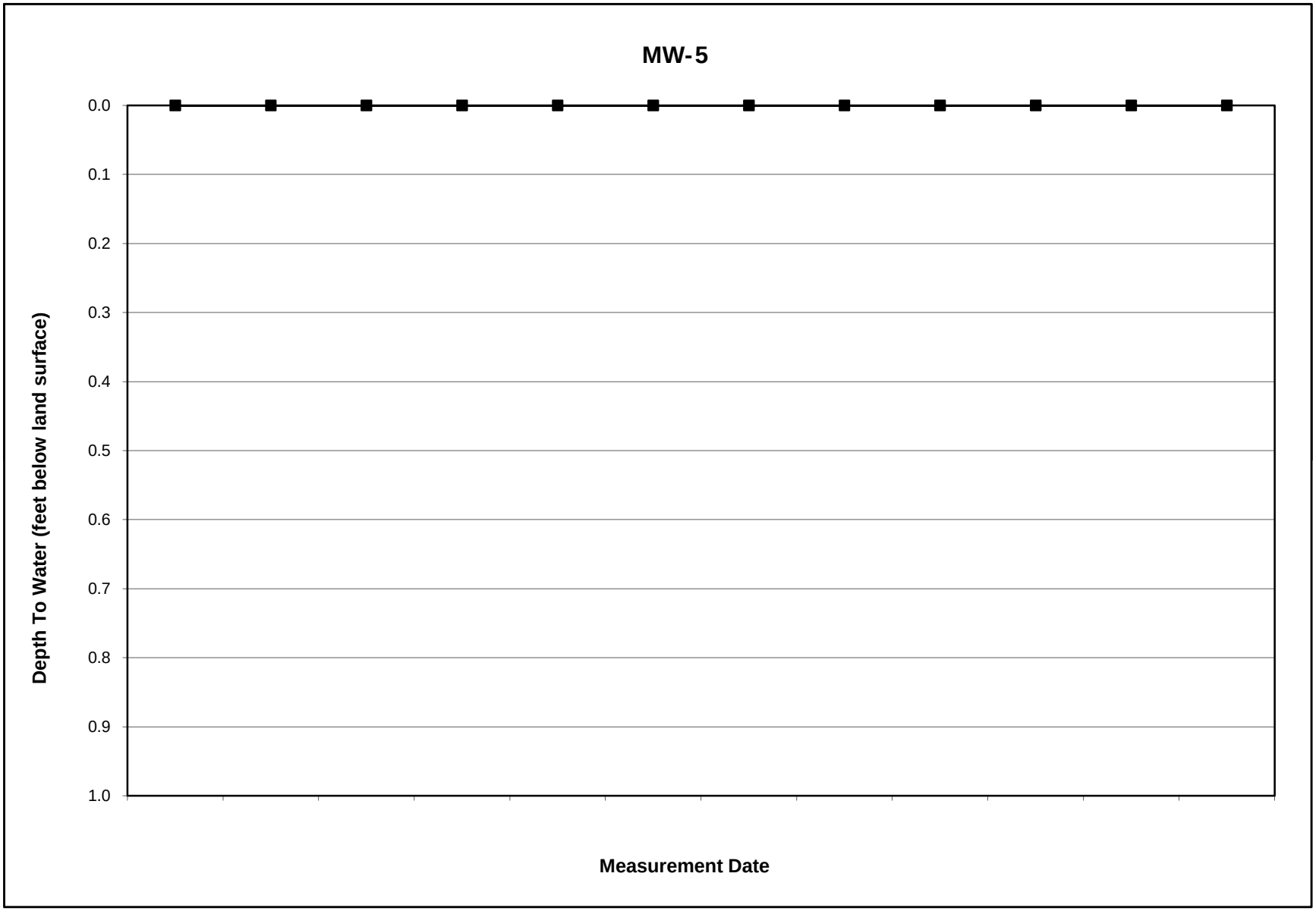

USF WATER LEVEL MEASUREMENTS
City of Peoria Beardsley Recharge Facility
USF Permit No. 71-552497
Year: 2013

Monitor Point ID	PZ-4			
ADWR Registration Number	55-906186			
Cadastral Location	A(4-1)30cbd			
Measuring Point Elevation (feet amsl)	1205.4			
Measuring Point Description	Top of PVC - East side			
Measuring Point Height (ft)	2.25			
Land Surface Elevation at Wellhead (feet amsl)	1203.1			
Permit Alert Level (feet bls)	12			
Permit OPL (feet bls)				
Measurement Date	**DTW (feet below MP)**	**DTW (feet bls)**	**Elevation (feet amsl)**	**Exceedance Status**
1/9/2013	Dry			
2/7/2013	Dry			
4/27/2013	Dry			
5/23/2013	Dry			
6/19/2013	Dry			
9/5/2013	Dry			
10/2/2013	Dry			
11/19/2013	Dry			
12/24/2013	Dry			

amsl - above mean sea level; DTW - depth to water; bls - below land surface; MP - measuring point

USF WATER LEVEL MEASUREMENTS
City of Peoria Beardsley Recharge Facility
USF Permit No. 71-552497
Year: 2013

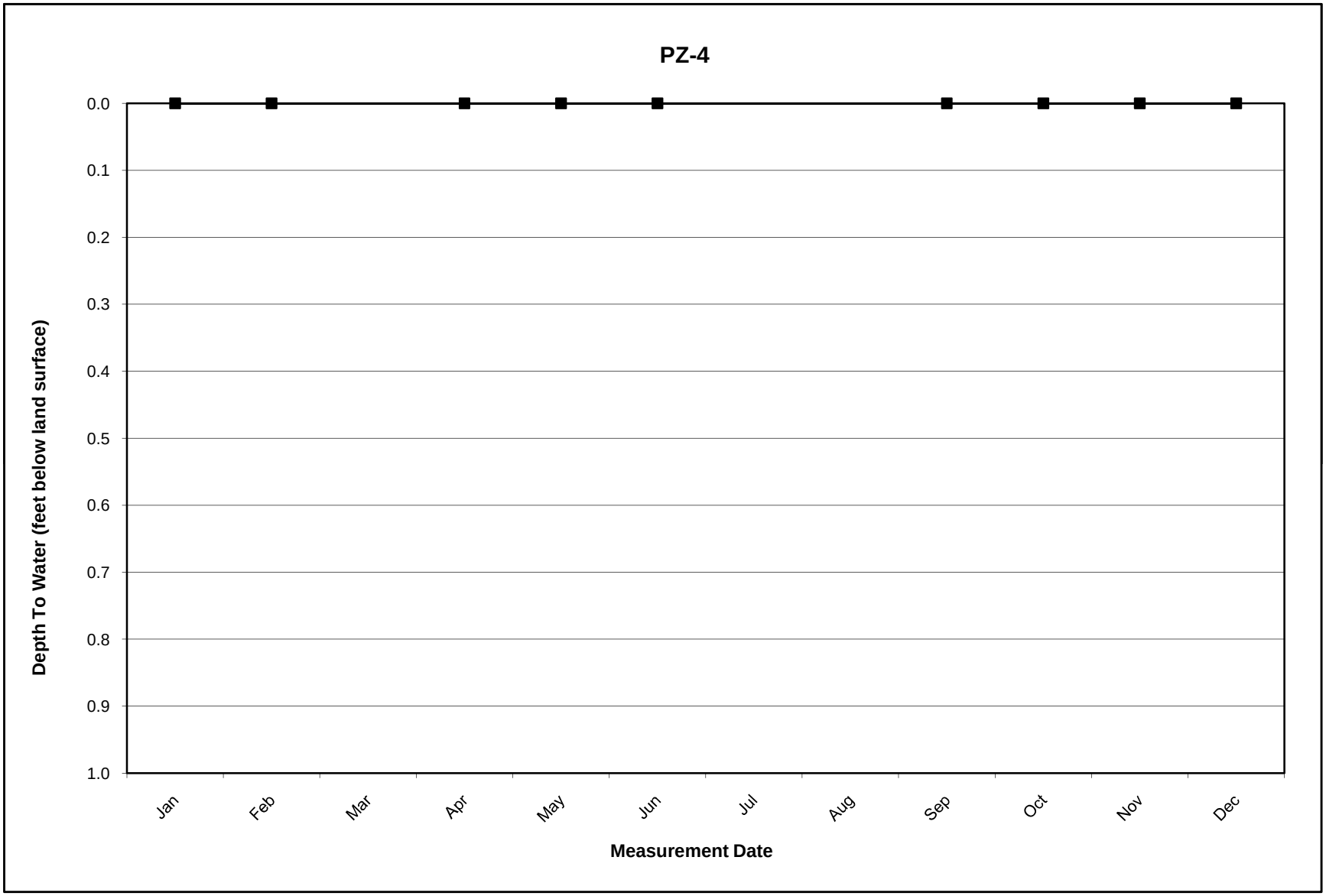

USF WATER LEVEL MEASUREMENTS
City of Peoria Beardsley Recharge Facility
USF Permit No. 71-552497
Year: 2013

Monitor Point ID	PZ-7
ADWR Registration Number	55-906187
Cadastral Location	A(4-1)30cbd
Measuring Point Elevation (feet amsl)	1202.6
Measuring Point Description	Top of PVC - east side
Measuring Point Height (ft)	1.67
Land Surface Elevation at Wellhead (feet amsl)	1200.9
Permit Alert Level (feet bls)	10
Permit OPL (feet bls)	

Measurement Date	DTW (feet below MP)	DTW (feet bls)	Elevation (feet amsl)	Exceedance Status
1/9/2013	Dry			
4/22/2013	Dry			
5/23/2013	Dry			
6/19/2013	Dry			
9/5/2013	Dry			
10/2/2013	Dry			
11/19/2013	Dry			
12/24/2013	Dry			

* If well is dry, type the word **dry** in the DTW (feet below MP) column.

amsl - above mean sea level; DTW - depth to water; bls - below land surface; MP - measuring point

USF WATER LEVEL MEASUREMENTS
City of Peoria Beardsley Recharge Facility
USF Permit No. 71-552497
Year: 2013

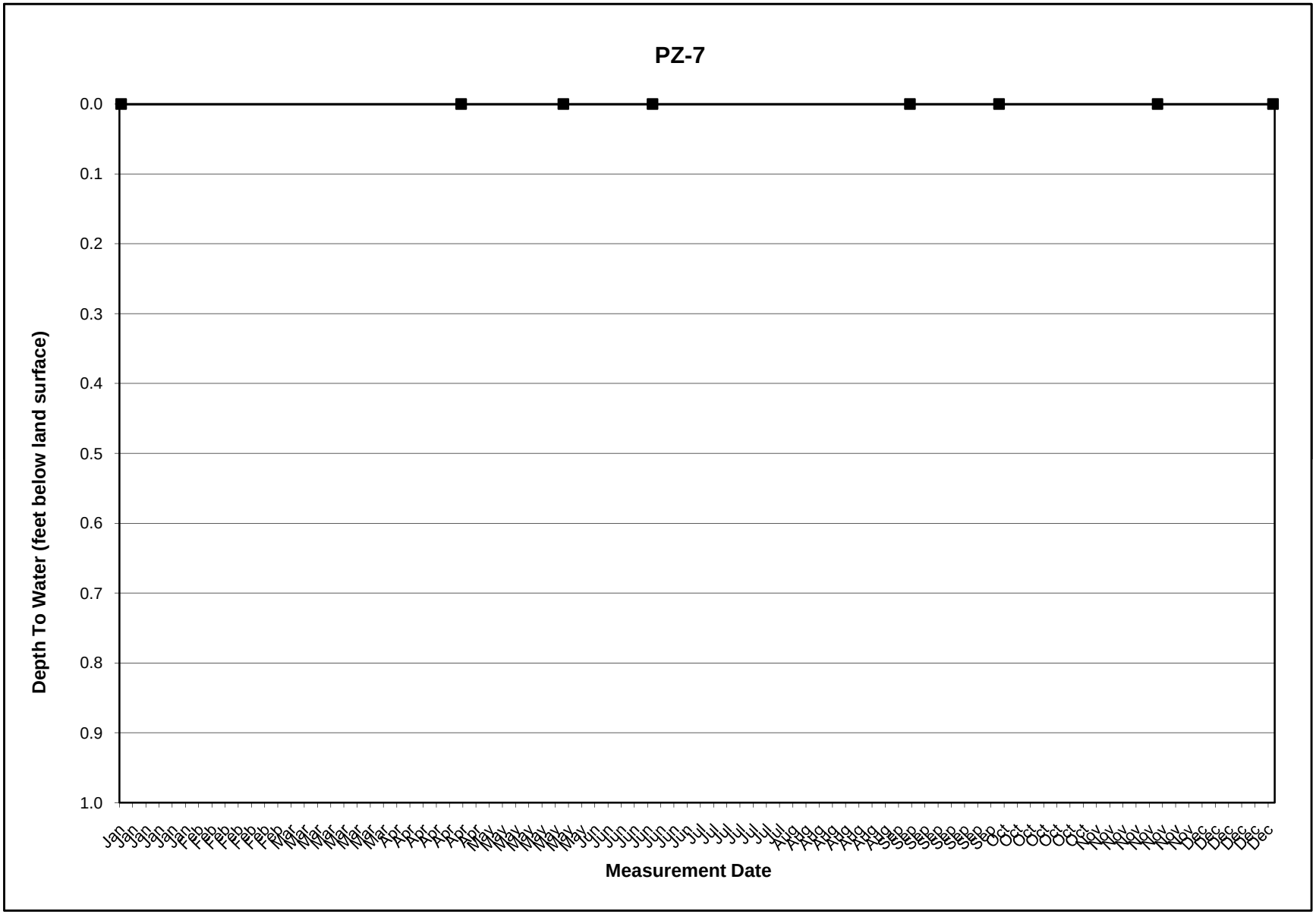

Meter Readings Worksheets:
Is using the sheets for the first time, insert the monitoring point ID name into the cell titled 'Meter ID' for each meter/sheet
Insert the reporting year in cell B5 (just above the table) on the first worksheet only.
Totalizer readings need to be entered daily in the totalizer readings column. All other fields calculate automatically.
In the box at the top of each totalizer reading column, put the reading from the last day of the prior month.
All totalizer volumes need to be entered leading up to the final reading taken in order for the daily volumes to calculate properly.
The spreadsheet has not been adjusted to account for the multiplication factor on the totalizer. For example, if the totalizer is labeled "x 1000", then the reading on the totalizer must be multiplied by 1000 before being entered into the spreadsheet.

Water Quantity Summary Worksheet:
No data entry is needed. The page will autofill.

Water Level Measurements Worksheet:
Enter the water level measurement date in the "measurement date" column and the depth to water from the measuring point in the "DTW (feet below MP)" column. The other cells will automatically calculate. If the monitoring well is dry, enter "dry" for the measurement.
The hydrograph will automatically fill, and the scale will adjust according to the measurements entered. The scale might need manual adjustment for the dates.

USF DAILY FLOWMETER READINGS AND VOLUMES

City of Peoria Vistancia Recharge Facility

USF Permit No. 71-220046

Meter ID:

2013

	January		February		March		April		May		June	
	Beginning Reading	Gallons	Beginning Reading	Gallons	Beginning Reading	Gallons	Beginning Reading	Gallons	Beginning Reading	Gallons	Beginning Reading	Gallons
Day 1	14000	14000	267000	267000	15000	15000	178000	178000	0	0	**0**	0
2	374000	360000	487000	220000	15000	0	178000	0	0	0	0	0
3	498000	124000	780000	293000	221000	206000	178000	0	0	0	0	0
4	528000	30000	1071000	291000	530000	309000	178000	0	0	0	0	0
5	559000	31000	1248000	177000	606000	76000	178000	0	0	0	0	0
6	786000	227000	1282000	34000	606000	0	216000	38000	0	0	0	0
7	1070000	284000	1315000	33000	787000	181000	429000	213000	0	0	0	0
8	1101000	31000	1528000	213000	1097000	310000	504000	75000	0	0	0	0
9	1131000	30000	1809000	281000	1409000	312000	504000	0	0	0	0	0
10	1161000	30000	2087000	278000	1721000	312000	628000	124000	0	0	0	0
11	1361000	200000	2368000	281000	2032000	311000	705000	77000	0	0	0	0
12	1674000	313000	2650000	282000	2114000	82000	705000	0	0	0	0	0
13	1909000	235000	2816000	166000	2298000	184000	705000	0	0	0	0	0
14	2218000	309000	2935000	119000	2608000	310000	799000	94000	0	0	0	0
15	2488000	270000	3007000	72000	2695000	87000	799000	0	0	0	0	0
16	2520000	32000	3039000	32000	2881000	186000	799000	0	0	0	0	0
17	2552000	32000	3071000	32000	2954000	73000	799000	0	0	0	0	0
18	2584000	32000	3124000	53000	3035000	81000	799000	0	0	0	0	0
19	2616000	32000	3161000	37000	3035000	0	799000	0	0	0	0	0
20	2744000	128000	3198000	37000	3035000	0	799000	0	0	0	0	0
21	2777000	33000	3385000	187000	3194000	159000	855000	56000	0	0	0	0
22	2808000	31000	3701000	316000	3363000	169000	855000	0	0	0	0	0
23	2841000	33000	3815000	114000	3491000	128000	855000	0	0	0	0	0
24	3014000	173000	3947000	132000	3635000	144000	855000	0	0	0	0	0
25	3330000	316000	3986000	39000	3635000	0	855000	0	0	0	0	0
26	3642000	312000	4025000	39000	3635000	0	855000	0	0	0	0	0
27	3952000	310000	4063000	38000	3833000	198000	855000	0	0	0	0	0
28	4261000	309000	4101000	38000	3909000	76000	855000	0	0	0	0	0
29	4567000	306000			3909000	0	855000	0	0	0	0	0
30	4866000	299000			39090000	35181000	855000	0	0	0	0	0
31	5162000	296000			4088000	-35002000			0	0		
	Total (gal)	**5162000**	**Total (gal)**	**4101000**	**Total (gal)**	**4088000**	**Total (gal)**	**855000**	**Total (gal)**	**0**	**Total (gal)**	**0**
	Total (ac-ft)	**15.84**	**Total (ac-ft)**	**12.59**	**Total (ac-ft)**	**12.55**	**Total (ac-ft)**	**2.62**	**Total (ac-ft)**	**0.00**	**Total (ac-ft)**	**0.00**

1st Qtr Total (gal) =	**13351000**
1st Qtr Total (ac-ft) =	**40.97**

2nd Qtr Total (gal) =	**855000**
2nd Qtr Total (ac-ft) =	**2.62**

USF DAILY FLOWMETER READINGS AND VOLUMES

City of Peoria Vistancia Recharge Facility
USF Permit No. 71-220046
Meter ID:
2013

	July		August		September		October		November		December	
	Beginning Reading	Gallons	Beginning Reading	Gallons	Beginning Reading	Gallons	Beginning Reading	Gallons	Beginning Reading	Gallons	Beginning Reading	Gallons
Day 1	0	0	0	0	0	0	12000	12000	0	0	0	0
2	0	0	0	0	10000	10000	12000	0	0	0	265000	265000
3	0	0	0	0	10000	0	12000	0	0	0	301000	36000
4	0	0	0	0	10000	0	222000	210000	10000	10000	301000	0
5	0	0	0	0	10000	0	222000	0	10000	0	519000	218000
6	0	0	0	0	10000	0	222000	0	10000	0	726000	207000
7	0	0	0	0	10000	0	222000	0	10000	0	726000	0
8	0	0	0	0	10000	0	222000	0	10000	0	901000	175000
9	0	0	0	0	20000	10000	222000	0	10000	0	1171000	270000
10	0	0	0	0	20000	0	222000	0	10000	0	1374000	203000
11	0	0	0	0	20000	0	222000	0	20000	10000	1501000	127000
12	0	0	0	0	20000	0	222000	0	20000	0	1501000	0
13	0	0	0	0	20000	0	222000	0	20000	0	1676000	175000
14	0	0	0	0	20000	0	232000	10000	20000	0	1676000	0
15	0	0	0	0	20000	0	232000	0	20000	0	1676000	0
16	0	0	0	0	30000	10000	232000	0	20000	0	1676000	0
17	0	0	0	0	30000	0	232000	0	20000	0	1776000	100000
18	0	0	0	0	30000	0	232000	0	30000	10000	1776000	0
19	0	0	0	0	30000	0	232000	0	30000	0	1926000	150000
20	0	0	0	0	30000	0	232000	0	30000	0	2156000	230000
21	0	0	0	0	30000	0	233000	1000	30000	0	2158000	2000
22	0	0	0	0	40000	10000	233000	0	248000	218000	2408000	250000
23	0	0	1000	1000	40000	0	233000	0	480000	232000	2669000	261000
24	0	0	1000	0	40000	0	233000	0	744000	264000	2926000	257000
25	0	0	1000	0	40000	0	233000	0	1042000	298000	3158000	232000
26	0	0	3000	2000	40000	0	233000	0	1130000	88000	3255000	97000
27	0	0	3000	0	40000	0	233000	0	1289000	159000	3358000	103000
28	14000	14000	3000	0	40000	0	234000	1000	1525000	236000	3358000	0
29	14000	0	3000	0	43000	3000	234000	0	1730000	205000	3358000	0
30	14000	0	3000	0	54000	11000	254000	20000	1930000	200000	3358000	0
31	14000	0	3000	0			254000	0			3358000	0
	Total (gal)	14000	Total (gal)	3000	Total (gal)	54000	Total (gal)	254000	Total (gal)	1930000	Total (gal)	3358000
	Total (ac-ft)	0.04	Total (ac-ft)	0.01	Total (ac-ft)	0.17	Total (ac-ft)	0.78	Total (ac-ft)	5.92	Total (ac-ft)	10.31

3rd Qtr Total (gal) =	71000
3rd Qtr Total (ac-ft) =	0.22

4th Qtr Total (gal) =	5542000
4th Qtr Total (ac-ft) =	17.01
Annual Total Del. Vol. (gal) =	19819000
Annual Total Del. Vol. (ac-ft) =	60.82

USF DAILY FLOWMETER READINGS AND VOLUMES

City of Peoria Vistancia Recharge Facility

USF Permit No. 71-220046

Meter ID:

2013

	January		February		March		April		May		June	
	Beginning Reading	Gallons	Beginning Reading	Gallons	Beginning Reading	Gallons	Beginning Reading	Gallons	Beginning Reading	Gallons	Beginning Reading	Gallons
Day 1	122000	122000	257000	257000	0	0	172000	172000	0	0	**0**	0
2	335000	213000	257000	0	0	0	172000	0	0	0	0	0
3	436000	101000	478000	221000	203000	203000	172000	0	0	0	0	0
4	436000	0	784000	306000	508000	305000	172000	0	0	0	0	0
5	436000	0	971000	187000	585000	77000	172000	0	0	0	0	0
6	640000	204000	971000	0	585000	0	208000	36000	0	0	0	0
7	936000	296000	971000	0	763000	178000	417000	209000	0	0	0	0
8	936000	0	1197000	226000	1072000	309000	490000	73000	0	0	0	0
9	936000	0	1505000	308000	1378000	306000	490000	0	0	0	0	0
10	936000	0	1809000	304000	1686000	308000	611000	121000	0	0	0	0
11	936000	0	2113000	304000	1993000	307000	684000	73000	0	0	0	0
12	936000	0	2413000	300000	20750000	18757000	684000	0	0	0	0	0
13	1163000	227000	2576000	163000	2258000	-18492000	684000	0	0	0	0	0
14	1478000	315000	2800000	224000	25680000	23422000	776000	92000	0	0	0	0
15	1737000	259000	2884000	84000	2655000	-23025000	776000	0	0	0	0	0
16	1737000	0	2884000	0	2840000	185000	776000	0	0	0	0	0
17	1737000	0	2884000	0	2914000	74000	776000	0	0	0	0	0
18	1737000	0	2927000	43000	2993000	79000	776000	0	0	0	0	0
19	1737000	0	2927000	0	2993000	0	776000	0	0	0	0	0
20	1814000	77000	2927000	0	2993000	0	776000	0	0	0	0	0
21	1814000	0	3090000	163000	3147000	154000	829000	53000	0	0	0	0
22	1814000	0	3399000	309000	3312000	165000	829000	0	0	0	0	0
23	1814000	0	3481000	82000	3435000	123000	829000	0	0	0	0	0
24	1814000	0	3585000	104000	3572000	137000	829000	0	0	0	0	0
25	1814000	0	3585000	0	3572000	0	829000	0	0	0	0	0
26	2032000	218000	3585000	0	3572000	0	829000	0	0	0	0	0
27	2332000	300000	3585000	0	3760000	188000	829000	0	0	0	0	0
28	2633000	301000	3585000	0	3832000	72000	829000	0	0	0	0	0
29	2936000	303000	3585000	0	3832000	0	829000	0	0	0	0	0
30	3238000	302000			3832000	0	829000	0	0	0	0	0
31	3540000	302000			4005000	173000			0	0		
	Total (gal)	**3540000**	**Total (gal)**	**3585000**	**Total (gal)**	**4005000**	**Total (gal)**	**829000**	**Total (gal)**	**0**	**Total (gal)**	**0**
	Total (ac-ft)	**10.86**	**Total (ac-ft)**	**11.00**	**Total (ac-ft)**	**12.29**	**Total (ac-ft)**	**2.54**	**Total (ac-ft)**	**0.00**	**Total (ac-ft)**	**0.00**

1st Qtr Total (gal) =	**11130000**
1st Qtr Total (ac-ft) =	**34.16**

2nd Qtr Total (gal) =	**829000**
2nd Qtr Total (ac-ft) =	**2.54**

USF DAILY FLOWMETER READINGS AND VOLUMES

City of Peoria Vistancia Recharge Facility
USF Permit No. 71-220046
Meter ID:
2013

	July		August		September		October		November		December	
	Beginning Reading	Gallons	Beginning Reading	Gallons	Beginning Reading	Gallons	Beginning Reading	Gallons	Beginning Reading	Gallons	Beginning Reading	Gallons
Day 1	0	0	0	0	0	0	24000	24000	0	0	0	0
2	0	0	0	0	10000	10000	24000	0	0	0	299000	299000
3	0	0	0	0	10000	0	198000	174000	0	0	300000	1000
4	0	0	0	0	10000	0	421000	223000	10000	10000	300000	0
5	0	0	0	0	10000	0	421000	0	10000	0	547000	247000
6	0	0	0	0	10000	0	421000	0	10000	0	7250000	6703000
7	0	0	0	0	10000	0	421000	0	10000	0	7250000	0
8	0	0	0	0	10000	0	421000	0	10000	0	900000	-6350000
9	0	0	0	0	20000	10000	421000	0	10000	0	11200000	10300000
10	0	0	0	0	20000	0	421000	0	10000	0	1529000	-9671000
11	0	0	0	0	20000	0	421000	0	20000	10000	1729000	200000
12	0	0	0	0	20000	0	421000	0	20000	0	1729000	0
13	0	0	0	0	30000	10000	421000	0	20000	0	1904000	175000
14	0	0	0	0	30000	0	431000	10000	20000	0	1904000	0
15	0	0	0	0	30000	0	431000	0	20000	0	1904000	0
16	0	0	0	0	30000	0	431000	0	20000	0	1904000	0
17	0	0	0	0	30000	0	431000	0	20000	0	2004000	100000
18	0	0	0	0	30000	0	431000	0	30000	10000	2004000	0
19	0	0	0	0	30000	0	431000	0	30000	0	2172000	168000
20	0	0	0	0	30000	0	431000	0	30000	0	2405000	233000
21	0	0	0	0	30000	0	432000	1000	30000	0	2405000	0
22	0	0	0	0	40000	10000	432000	0	279000	249000	2655000	250000
23	0	0	1000	1000	40000	0	432000	0	481000	202000	2951000	296000
24	0	0	1000	0	40000	0	432000	0	781000	300000	3195000	244000
25	0	0	1000	0	40000	0	432000	0	1083000	302000	3405000	210000
26	0	0	3000	2000	40000	0	432000	0	1131000	48000	3514000	109000
27	0	0	3000	0	40000	0	432000	0	1310000	179000	3605000	91000
28	113000	113000	3000	0	40000	0	433000	1000	1531000	221000	3605000	0
29	117000	4000	3000	0	43000	3000	433000	0	1731000	200000	3605000	0
30	117000	0	3000	0	56000	13000	453000	20000	1731000	0	3605000	0
31	117000	0	3000	0			453000	0			3605000	0
	Total (gal)	**117000**	**Total (gal)**	**3000**	**Total (gal)**	**56000**	**Total (gal)**	**453000**	**Total (gal)**	**1731000**	**Total (gal)**	**3605000**
	Total (ac-ft)	**0.36**	**Total (ac-ft)**	**0.01**	**Total (ac-ft)**	**0.17**	**Total (ac-ft)**	**1.39**	**Total (ac-ft)**	**5.31**	**Total (ac-ft)**	**11.06**

3rd Qtr Total (gal) =	**176000**
3rd Qtr Total (ac-ft) =	**0.54**

4th Qtr Total (gal) =	**5789000**
4th Qtr Total (ac-ft) =	**17.77**
Annual Total Del. Vol. (gal) =	**17924000**
Annual Total Del. Vol. (ac-ft) =	**55.01**

USF DAILY FLOWMETER READINGS AND VOLUMES

City of Peoria Vistancia Recharge Facility

USF Permit No. 71-220046

Meter ID:

2013

	January		February		March		April		May		June	
	Beginning Reading	Gallons	Beginning Reading	Gallons	Beginning Reading	Gallons	Beginning Reading	Gallons	Beginning Reading	Gallons	Beginning Reading	Gallons
Day 1		0		0		0		0		0		0
2		0		0		0		0		0		0
3		0		0		0		0		0		0
4		0		0		0		0		0		0
5		0		0		0		0		0		0
6		0		0		0		0		0		0
7		0		0		0		0		0		0
8		0		0		0		0		0		0
9		0		0		0		0		0		0
10		0		0		0		0		0		0
11		0		0		0		0		0		0
12		0		0		0		0		0		0
13		0		0		0		0		0		0
14		0		0		0		0		0		0
15		0		0		0		0		0		0
16		0		0		0		0		0		0
17		0		0		0		0		0		0
18		0		0		0		0		0		0
19		0		0		0		0		0		0
20		0		0		0		0		0		0
21		0		0		0		0		0		0
22		0		0		0		0		0		0
23		0		0		0		0		0		0
24		0		0		0		0		0		0
25		0		0		0		0		0		0
26		0		0		0		0		0		0
27		0		0		0		0		0		0
28		0		0		0		0		0		0
29		0				0		0		0		0
30		0				0		0		0		0
31		0				0				0		
	Total (gal)	0	Total (gal)	0	Total (gal)	0	Total (gal)	0	Total (gal)	0	Total (gal)	0
	Total (ac-ft)	0.00	Total (ac-ft)	0.00	Total (ac-ft)	0.00	Total (ac-ft)	0.00	Total (ac-ft)	0.00	Total (ac-ft)	0.00

1st Qtr Total (gal) =	0
1st Qtr Total (ac-ft) =	0.00

2nd Qtr Total (gal) =	0
2nd Qtr Total (ac-ft) =	0.00

USF DAILY FLOWMETER READINGS AND VOLUMES

City of Peoria Vistancia Recharge Facility

USF Permit No. 71-220046

Meter ID:

2013

	July		August		September		October		November		December	
	Beginning Reading	Gallons	Beginning Reading	Gallons	Beginning Reading	Gallons	Beginning Reading	Gallons	Beginning Reading	Gallons	Beginning Reading	Gallons
Day 1		0		0		0		0		0		0
2		0		0		0		0		0		0
3		0		0		0		0		0		0
4		0		0		0		0		0		0
5		0		0		0		0		0		0
6		0		0		0		0		0		0
7		0		0		0		0		0		0
8		0		0		0		0		0		0
9		0		0		0		0		0		0
10		0		0		0		0		0		0
11		0		0		0		0		0		0
12		0		0		0		0		0		0
13		0		0		0		0		0		0
14		0		0		0		0		0		0
15		0		0		0		0		0		0
16		0		0		0		0		0		0
17		0		0		0		0		0		0
18		0		0		0		0		0		0
19		0		0		0		0		0		0
20		0		0		0		0		0		0
21		0		0		0		0		0		0
22		0		0		0		0		0		0
23		0		0		0		0		0		0
24		0		0		0		0		0		0
25		0		0		0		0		0		0
26		0		0		0		0		0		0
27		0		0		0		0		0		0
28		0		0		0		0		0		0
29		0		0		0		0		0		0
30		0		0		0		0		0		0
31		0		0				0				0
	Total (gal)	0	Total (gal)	0	Total (gal)	0	Total (gal)	0	Total (gal)	0	Total (gal)	0
	Total (ac-ft)	0.00	Total (ac-ft)	0.00	Total (ac-ft)	0.00	Total (ac-ft)	0.00	Total (ac-ft)	0.00	Total (ac-ft)	0.00

3rd Qtr Total (gal) =	0
3rd Qtr Total (ac-ft) =	0.00

4th Qtr Total (gal) =	0
4th Qtr Total (ac-ft) =	0.00
Annual Total Del. Vol. (gal) =	0
Annual Total Del. Vol. (ac-ft) =	0.00

USF DAILY FLOWMETER READINGS AND VOLUMES

City of Peoria Vistancia Recharge Facility

USF Permit No. 71-220046

Meter ID:

2013

	January		February		March		April		May		June	
	Beginning Reading	Gallons	Beginning Reading	Gallons	Beginning Reading	Gallons	Beginning Reading	Gallons	Beginning Reading	Gallons	Beginning Reading	Gallons
Day 1		0		0		0		0		0		0
2		0		0		0		0		0		0
3		0		0		0		0		0		0
4		0		0		0		0		0		0
5		0		0		0		0		0		0
6		0		0		0		0		0		0
7		0		0		0		0		0		0
8		0		0		0		0		0		0
9		0		0		0		0		0		0
10		0		0		0		0		0		0
11		0		0		0		0		0		0
12		0		0		0		0		0		0
13		0		0		0		0		0		0
14		0		0		0		0		0		0
15		0		0		0		0		0		0
16		0		0		0		0		0		0
17		0		0		0		0		0		0
18		0		0		0		0		0		0
19		0		0		0		0		0		0
20		0		0		0		0		0		0
21		0		0		0		0		0		0
22		0		0		0		0		0		0
23		0		0		0		0		0		0
24		0		0		0		0		0		0
25		0		0		0		0		0		0
26		0		0		0		0		0		0
27		0		0		0		0		0		0
28		0		0		0		0		0		0
29		0				0		0		0		0
30		0				0		0		0		0
31		0				0				0		
	Total (gal)	0	Total (gal)	0	Total (gal)	0	Total (gal)	0	Total (gal)	0	Total (gal)	0
	Total (ac-ft)	0.00	Total (ac-ft)	0.00	Total (ac-ft)	0.00	Total (ac-ft)	0.00	Total (ac-ft)	0.00	Total (ac-ft)	0.00

1st Qtr Total (gal) =	0	2nd Qtr Total (gal) =	0
1st Qtr Total (ac-ft) =	0.00	2nd Qtr Total (ac-ft) =	0.00

USF DAILY FLOWMETER READINGS AND VOLUMES

City of Peoria Vistancia Recharge Facility

USF Permit No. 71-220046

Meter ID:

2013

	July		August		September		October		November		December	
	Beginning Reading	Gallons	Beginning Reading	Gallons	Beginning Reading	Gallons	Beginning Reading	Gallons	Beginning Reading	Gallons	Beginning Reading	Gallons
Day 1		0		0		0		0		0		0
2		0		0		0		0		0		0
3		0		0		0		0		0		0
4		0		0		0		0		0		0
5		0		0		0		0		0		0
6		0		0		0		0		0		0
7		0		0		0		0		0		0
8		0		0		0		0		0		0
9		0		0		0		0		0		0
10		0		0		0		0		0		0
11		0		0		0		0		0		0
12		0		0		0		0		0		0
13		0		0		0		0		0		0
14		0		0		0		0		0		0
15		0		0		0		0		0		0
16		0		0		0		0		0		0
17		0		0		0		0		0		0
18		0		0		0		0		0		0
19		0		0		0		0		0		0
20		0		0		0		0		0		0
21		0		0		0		0		0		0
22		0		0		0		0		0		0
23		0		0		0		0		0		0
24		0		0		0		0		0		0
25		0		0		0		0		0		0
26		0		0		0		0		0		0
27		0		0		0		0		0		0
28		0		0		0		0		0		0
29		0		0		0		0		0		0
30		0		0		0		0		0		0
31		0		0				0				0
	Total (gal)	0	Total (gal)	0	Total (gal)	0	Total (gal)	0	Total (gal)	0	Total (gal)	0
	Total (ac-ft)	0.00	Total (ac-ft)	0.00	Total (ac-ft)	0.00	Total (ac-ft)	0.00	Total (ac-ft)	0.00	Total (ac-ft)	0.00

3rd Qtr Total (gal) =	0
3rd Qtr Total (ac-ft) =	0.00
4th Qtr Total (gal) =	0
4th Qtr Total (ac-ft) =	0.00
Annual Total Del. Vol. (gal) =	0
Annual Total Del. Vol. (ac-ft) =	0.00

USF DAILY FLOWMETER READINGS AND VOLUMES

City of Peoria Vistancia Recharge Facility

USF Permit No. 71-220046

Meter ID:

2013

	January		February		March		April		May		June	
	Beginning Reading	Gallons	Beginning Reading	Gallons	Beginning Reading	Gallons	Beginning Reading	Gallons	Beginning Reading	Gallons	Beginning Reading	Gallons
Day 1		0		0		0		0		0		0
2		0		0		0		0		0		0
3		0		0		0		0		0		0
4		0		0		0		0		0		0
5		0		0		0		0		0		0
6		0		0		0		0		0		0
7		0		0		0		0		0		0
8		0		0		0		0		0		0
9		0		0		0		0		0		0
10		0		0		0		0		0		0
11		0		0		0		0		0		0
12		0		0		0		0		0		0
13		0		0		0		0		0		0
14		0		0		0		0		0		0
15		0		0		0		0		0		0
16		0		0		0		0		0		0
17		0		0		0		0		0		0
18		0		0		0		0		0		0
19		0		0		0		0		0		0
20		0		0		0		0		0		0
21		0		0		0		0		0		0
22		0		0		0		0		0		0
23		0		0		0		0		0		0
24		0		0		0		0		0		0
25		0		0		0		0		0		0
26		0		0		0		0		0		0
27		0		0		0		0		0		0
28		0		0		0		0		0		0
29		0				0		0		0		0
30		0				0		0		0		0
31		0				0				0		
	Total (gal)	0	Total (gal)	0	Total (gal)	0	Total (gal)	0	Total (gal)	0	Total (gal)	0
	Total (ac-ft)	0.00	Total (ac-ft)	0.00	Total (ac-ft)	0.00	Total (ac-ft)	0.00	Total (ac-ft)	0.00	Total (ac-ft)	0.00

1st Qtr Total (gal) =	0	2nd Qtr Total (gal) =	0
1st Qtr Total (ac-ft) =	0.00	2nd Qtr Total (ac-ft) =	0.00

USF DAILY FLOWMETER READINGS AND VOLUMES

City of Peoria Vistancia Recharge Facility

USF Permit No. 71-220046

Meter ID:

2013

	July		August		September		October		November		December	
	Beginning Reading	Gallons	Beginning Reading	Gallons	Beginning Reading	Gallons	Beginning Reading	Gallons	Beginning Reading	Gallons	Beginning Reading	Gallons
Day 1		0		0		0		0		0		0
2		0		0		0		0		0		0
3		0		0		0		0		0		0
4		0		0		0		0		0		0
5		0		0		0		0		0		0
6		0		0		0		0		0		0
7		0		0		0		0		0		0
8		0		0		0		0		0		0
9		0		0		0		0		0		0
10		0		0		0		0		0		0
11		0		0		0		0		0		0
12		0		0		0		0		0		0
13		0		0		0		0		0		0
14		0		0		0		0		0		0
15		0		0		0		0		0		0
16		0		0		0		0		0		0
17		0		0		0		0		0		0
18		0		0		0		0		0		0
19		0		0		0		0		0		0
20		0		0		0		0		0		0
21		0		0		0		0		0		0
22		0		0		0		0		0		0
23		0		0		0		0		0		0
24		0		0		0		0		0		0
25		0		0		0		0		0		0
26		0		0		0		0		0		0
27		0		0		0		0		0		0
28		0		0		0		0		0		0
29		0		0		0		0		0		0
30		0		0		0		0		0		0
31		0		0				0				0
	Total (gal)	0	Total (gal)	0	Total (gal)	0	Total (gal)	0	Total (gal)	0	Total (gal)	0
	Total (ac-ft)	0.00	Total (ac-ft)	0.00	Total (ac-ft)	0.00	Total (ac-ft)	0.00	Total (ac-ft)	0.00	Total (ac-ft)	0.00

3rd Qtr Total (gal) =	0
3rd Qtr Total (ac-ft) =	0.00

4th Qtr Total (gal) =	0
4th Qtr Total (ac-ft) =	0.00
Annual Total Del. Vol. (gal) =	0
Annual Total Del. Vol. (ac-ft) =	0.00

USF DAILY FLOWMETER READINGS AND VOLUMES

City of Peoria Vistancia Recharge Facility

USF Permit No. 71-220046

Meter ID:

2013

	January		February		March		April		May		June	
	Beginning Reading	Gallons	Beginning Reading	Gallons	Beginning Reading	Gallons	Beginning Reading	Gallons	Beginning Reading	Gallons	Beginning Reading	Gallons
Day 1		0		0		0		0		0		0
2		0		0		0		0		0		0
3		0		0		0		0		0		0
4		0		0		0		0		0		0
5		0		0		0		0		0		0
6		0		0		0		0		0		0
7		0		0		0		0		0		0
8		0		0		0		0		0		0
9		0		0		0		0		0		0
10		0		0		0		0		0		0
11		0		0		0		0		0		0
12		0		0		0		0		0		0
13		0		0		0		0		0		0
14		0		0		0		0		0		0
15		0		0		0		0		0		0
16		0		0		0		0		0		0
17		0		0		0		0		0		0
18		0		0		0		0		0		0
19		0		0		0		0		0		0
20		0		0		0		0		0		0
21		0		0		0		0		0		0
22		0		0		0		0		0		0
23		0		0		0		0		0		0
24		0		0		0		0		0		0
25		0		0		0		0		0		0
26		0		0		0		0		0		0
27		0		0		0		0		0		0
28		0		0		0		0		0		0
29		0				0		0		0		0
30		0				0		0		0		0
31		0				0				0		
	Total (gal)	0	Total (gal)	0	Total (gal)	0	Total (gal)	0	Total (gal)	0	Total (gal)	0
	Total (ac-ft)	0.00	Total (ac-ft)	0.00	Total (ac-ft)	0.00	Total (ac-ft)	0.00	Total (ac-ft)	0.00	Total (ac-ft)	0.00

1st Qtr Total (gal) =	0	2nd Qtr Total (gal) =	0
1st Qtr Total (ac-ft) =	0.00	2nd Qtr Total (ac-ft) =	0.00

USF DAILY FLOWMETER READINGS AND VOLUMES

City of Peoria Vistancia Recharge Facility

USF Permit No. 71-220046

Meter ID:

2013

	July		August		September		October		November		December	
	Beginning Reading	Gallons	Beginning Reading	Gallons	Beginning Reading	Gallons	Beginning Reading	Gallons	Beginning Reading	Gallons	Beginning Reading	Gallons
Day 1		0		0		0		0		0		0
2		0		0		0		0		0		0
3		0		0		0		0		0		0
4		0		0		0		0		0		0
5		0		0		0		0		0		0
6		0		0		0		0		0		0
7		0		0		0		0		0		0
8		0		0		0		0		0		0
9		0		0		0		0		0		0
10		0		0		0		0		0		0
11		0		0		0		0		0		0
12		0		0		0		0		0		0
13		0		0		0		0		0		0
14		0		0		0		0		0		0
15		0		0		0		0		0		0
16		0		0		0		0		0		0
17		0		0		0		0		0		0
18		0		0		0		0		0		0
19		0		0		0		0		0		0
20		0		0		0		0		0		0
21		0		0		0		0		0		0
22		0		0		0		0		0		0
23		0		0		0		0		0		0
24		0		0		0		0		0		0
25		0		0		0		0		0		0
26		0		0		0		0		0		0
27		0		0		0		0		0		0
28		0		0		0		0		0		0
29		0		0		0		0		0		0
30		0		0		0		0		0		0
31		0		0				0				0
	Total (gal)	0	Total (gal)	0	Total (gal)	0	Total (gal)	0	Total (gal)	0	Total (gal)	0
	Total (ac-ft)	0.00	Total (ac-ft)	0.00	Total (ac-ft)	0.00	Total (ac-ft)	0.00	Total (ac-ft)	0.00	Total (ac-ft)	0.00

3rd Qtr Total (gal) =	0
3rd Qtr Total (ac-ft) =	0.00

4th Qtr Total (gal) =	0
4th Qtr Total (ac-ft) =	0.00
Annual Total Del. Vol. (gal) =	0
Annual Total Del. Vol. (ac-ft) =	0.00

USF WATER QUANTITY REPORTING SUMMARY
City of Peoria Vistancia Recharge Facility
USF Permit No. 71-220046
2013

	VZ-1 Delivered Volumes (ac-ft)	VZ-2 Delivered Volumes (ac-ft)	VZ-3 Delivered Volumes (ac-ft)	VZ-4 Delivered Volumes (ac-ft)	VZ-5 Delivered Volumes (ac-ft)	VZ-6 Delivered Volumes (ac-ft)	Total Delivered Volumes (ac-ft)	Net Recharge Volumes (ac-ft)	Quarterly Net Recharge Totals (ac-ft)
January	15.84	10.86	0.00	0.00	0.00	0.00	26.71	26.7	
February	12.59	11.00	0.00	0.00	0.00	0.00	23.59	23.6	
March	12.55	12.29	0.00	0.00	0.00	0.00	24.84	24.8	75.1
April	2.62	2.54	0.00	0.00	0.00	0.00	5.17	5.2	
May	0.00	0.00	0.00	0.00	0.00	0.00	0.00	0.0	
June	0.00	0.00	0.00	0.00	0.00	0.00	0.00	0.0	5.2
July	0.04	0.36	0.00	0.00	0.00	0.00	0.40	0.4	
August	0.01	0.01	0.00	0.00	0.00	0.00	0.02	0.0	
September	0.17	0.17	0.00	0.00	0.00	0.00	0.34	0.3	0.8
October	0.78	1.39	0.00	0.00	0.00	0.00	2.17	2.2	
November	5.92	5.31	0.00	0.00	0.00	0.00	11.24	11.2	
December	10.31	11.06	0.00	0.00	0.00	0.00	21.37	21.4	34.8
Annual Totals =	**60.82**	**55.01**	**0.00**	**0.00**	**0.00**	**0.00**	**115.83**	**115.8**	

USF WATER LEVEL MEASUREMENTS
City of Peoria Vistancia Recharge Facility
USF Permit No. 71-220046
2013

Monitor Point ID	POC-1
ADWR Registration Number	55-913986
Cadastral Location	B(5-1) 24CCB
Measuring Point Elevation (feet amsl)	1414.83
Measuring Point Description	Top of Casing
Measuring Point Height (ft)	0.00
Land Surface Elevation at Wellhead (feet amsl)	1414.83
Permit Alert Level (feet bls)	40
Permit OPL (feet bls)	30

Measurement Date	DTW (feet below MP)	DTW (feet bls)	Elevation (feet amsl)	Exceedance Status
January 16, 2013	Dry			
February 20, 2013	Dry			
March 20, 2013	Dry			
April 29, 2013	Dry			
May 9, 2013	Dry			
June 19, 2013	Dry			
July 16, 2013	Dry			
August 16, 2013	Dry			
August 27, 2013	Dry			
September 10, 2013	Dry			
September 26, 2013	Dry			
October 10, 2013	Dry			
October 24, 2013	Dry			
November 7, 2013	Dry			
November 11, 2013	Dry			
December 4, 2013	Dry			
December 18, 2013	Dry			

amsl - above mean sea level; DTW - depth to water; bls - below land surface; MP - measuring point

USF WATER LEVEL MEASUREMENTS
City of Peoria Vistancia Recharge Facility
USF Permit No. 71-220046
2013

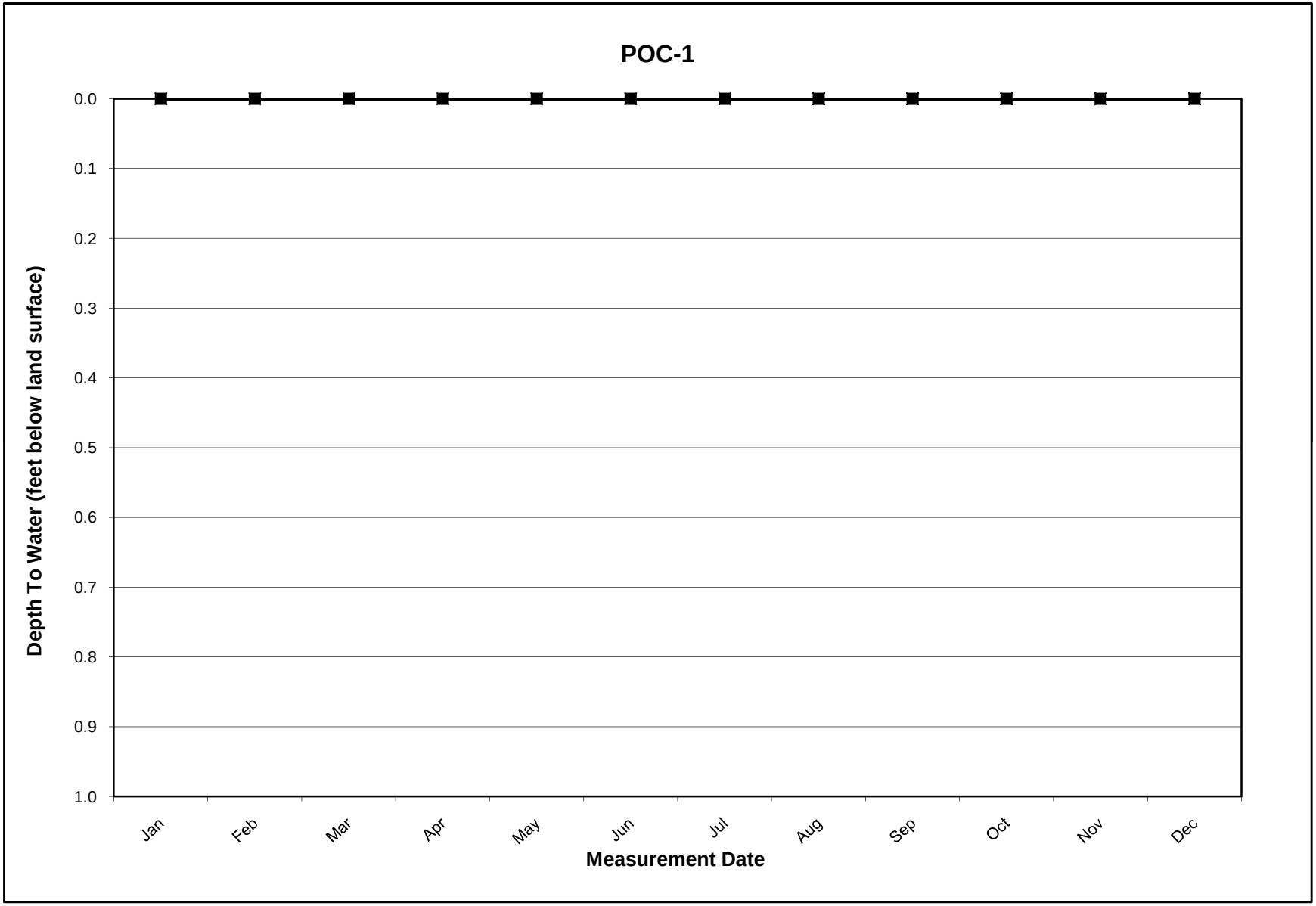

ARIZONA DEPARTMENT OF WATER RESOURCES, 3550 NORTH CENTRAL AVENUE, PHOENIX, AZ 85012-2105

74 4
W1 15

ANNUAL RECOVERY WELL REPORT
RW - SUMMARY 2013

PERMIT HOLDER
CITY OF PEORIA
8401 W MONROE ST
PEORIA AZ 85345-6560

REPORTING PARTY
74-572707.0011
CITY OF PEORIA
ATTN: ROBIN BAIN
8401 W MONROE ST
PEORIA AZ 85345

PERMIT NUMBER

74-572707.0011

LONG TERM STORAGE ACCOUNT NUMBER

70-441146.0000

PHOENIX AMA (602) 771-8585

If any of the information preprinted on this report is incorrect, please make the necessary changes.

PART I WATER RECOVERED

A)	Total volume of water in acre-feet recovered as annual recovery from box 10 of RW - SCHEDULE 74:	6948.90	ACRE - FEET
B)	Total volume of water in acre-feet recovered as Long Term Storage credits from box 11 of RW - SCHEDULE 74:	Ø	ACRE - FEET
C)	Total volume of water recovered in acre-feet from box 12:	6948.90	ACRE - FEET

PART II LONG TERM STORAGE RECOVERY FEE

Enter volume from Part I.B. above: Ø (ACRE - FEET) X $1.00 (FEE) = $ (TOTAL)

PART III LATE FEES

Complete this section if filing after March 31. Note: A portion of a month after March 31 is counted as a full month.

A) Enter number of months late (Maximum of 6)

B) Calculate Late Report Fee ($25.00 X number of months late) $

C) Calculate Late Payment Fee (Recovery fee calculated in Part II X 10% X number of months late) $

PART IV TOTAL FEES DUE

Total fees due (Part II + Part III.B + Part III.C): $ Ø

Mail or hand deliver this report, together with the appropriate schedules, worksheets, and fees to the Arizona Department of Water Resources. If mailed, the report must be postmarked no later than March 31, 2014. If hand delivered, the report must be received by the Department's Annual Reports & Planning Section no later than 5:00 PM on March 31, 2014.

REPORTS FILED AFTER MARCH 31, 2014 ARE SUBJECT TO LATE FEES [ARS § 45-875.01(E)].

I hereby certify, under penalty of perjury, that the information contained in this report is, to the best of my knowledge and belief, true, correct and complete.

X _____ AUTHORIZED SIGNATURE

Public Works-Utilities Director — TITLE

03-20-2014 — DATE

William Mattingly — PRINTED NAME

623-773-5151 — TELEPHONE NUMBER

NOTE: THIS REPORT MUST BE FILED EVEN IF NO WATER WAS RECOVERED PURSUANT TO THE PERMIT.

ARIZONA DEPARTMENT OF WATER RESOURCES

RW - SCHEDULE 74

REPORT OF RECOVERED WATER

ANNUAL REPORT 2013

PERMIT HOLDER	PERMIT NUMBER	LONG TERM STORAGE ACCOUNT NUMBER
City of Peoria	74-572707.0011	70-441146

WATER RECOVERD

1 DWR WELL NO.	2 WATER STORAGE PERMIT NO. (73-)	3 STORAGE FACILITY (USF OR GSF)	4 MULTIPLE USE WELL (YES OR NO)	5 RECOVERED WITHIN 1 MILE OF FACILITY (YES OR NO)	6 ANNUAL RECOVERY VOLUME OF WATER RECOVERED (ACRE-FEET)					7 LONG-TERM STORAGE RECOVERY VOLUME OF WATER RECOVERED (ACRE-FEET)			8 TOTAL VOLUME RECOVERED (ACRE-FEET)
					CAP	SW	SPILL	EFF	PLAN 6	CAP	EFF	PLAN 6	
55-203268	73-553133.0201	GSF	yes	no	347.77								347.77
55-203269	73-553133.0201	GSF	yes	no	758.56								758.56
55-209686	73-553133.0201	GSF	yes	no	226.37								226.37
55-209990	73-553133.0201	GSF	yes	no	314.20								314.20
55-209991	73-553133.0201	GSF	yes	no	261.68								261.68
55-219594	73-553133.0201	GSF			197.94								197.94
55-505171	Not active												
55-508867	73-569775.0400		yes	no	0.00								0.00
55-517584	73-569775.0400		yes	no	0.00								0.00
55-523841	73-569775.0400	USF	yes	no	186.41								186.41
				9 TOTALS:	2,292.93	0.00	0.00	0.00	0.00				12
					10 TOTAL ANNUAL RECOVERY			2,292.93	11 TOTAL LTSC	RECOVERY		0.00	2,292.93

ARIZONA DEPARTMENT OF WATER RESOURCES

RW - SCHEDULE 74

REPORT OF RECOVERED WATER

ANNUAL REPORT 2013

PERMIT HOLDER	PERMIT NUMBER	LONG TERM STORAGE ACCOUNT NUMBER
City of Peoria	74-572707.0011	70-441146

WATER RECOVERD

1 DWR WELL NO.	2 WATER STORAGE PERMIT NO. (73-)	3 STORAGE FACILITY (USF OR GSF)	4 MULTIPLE USE WELL (YES OR NO)	5 RECOVERED WITHIN 1 MILE OF FACILITY (YES OR NO)	6 ANNUAL RECOVERY VOLUME OF WATER RECOVERED (ACRE-FEET)					7 LONG-TERM STORAGE RECOVERY VOLUME OF WATER RECOVERED (ACRE-FEET)			8 TOTAL VOLUME RECOVERED (ACRE-FEET)
					CAP	SW	SPILL	EFF	PLAN 6	CAP	EFF	PLAN 6	
55-523842	73-569775.0400	USF	yes	no	0.00								0.00
55-525040	73-553133.0201	GSF	yes	no	0.53								0.53
55-532530	73-569776.0400	USF	yes	no	0.00								0.00
55-537968	73-569776.0400	USF	yes	no	0.00								0.00
55-538774	73-569776.0400	USF	yes	no	0.00								0.00
55-543790	73-553133.0201	GSF	yes	no	0.01								0.01
55-545793	73-569775.0400	USF	yes	yes	387.16								387.16
55-559377	73-569776.0400	USF	yes	no	0.00								0.00
55-561189	73-553133.0201	GSF	yes	no	705.46								705.46
55-565168	73-569775.0400	USF	yes	no	0.00								0.00
				9 **TOTALS:**	1,093.16	0.00	0.00	0.00	0.00				12
					10 TOTAL ANNUAL RECOVERY			1,093.16	11 TOTAL LTSC	RECOVERY		0.00	1,093.16

ARIZONA DEPARTMENT OF WATER RESOURCES

RW - SCHEDULE 74

REPORT OF RECOVERED WATER

ANNUAL REPORT 2013

PERMIT HOLDER	PERMIT NUMBER	LONG TERM STORAGE ACCOUNT NUMBER
City of Peoria	74-572707.0011	70-441146

WATER RECOVERD

1 DWR WELL NO.	2 WATER STORAGE PERMIT NO. (73-)	3 STORAGE FACILITY (USF OR GSF)	4 MULTIPLE USE WELL (YES OR NO)	5 RECOVERED WITHIN 1 MILE OF FACILITY (YES OR NO)	6 ANNUAL RECOVERY VOLUME OF WATER RECOVERED (ACRE-FEET)					7 LONG-TERM STORAGE RECOVERY VOLUME OF WATER RECOVERED (ACRE-FEET)			8 TOTAL VOLUME RECOVERED (ACRE-FEET)
					CAP	SW	SPILL	EFF	PLAN 6	CAP	EFF	PLAN 6	
55-565171	73-553133.0201	GSF	yes	no	431.92								431.92
55-565552	73-569775.0400	USF	yes	no	244.53								244.53
55-565555	73-569775.0400	USF	yes	no	0.05								0.05
55-569672	none		yes	no	0.00								0.00
55-575446	73-553133.0201	GSF	yes	no	23.41								23.41
55-577733	73-553133.0201	GSF	yes	no	264.69								264.69
55-577735	73-553133.0201	GSF	yes	no	108.96								108.96
55-579157	73-553133.0201	GSF	yes	no	18.39								18.39
55-583890	73-569775.0400	USF	yes	no	119.78								119.78
55-592219	73-553133.0201	GSF	yes	no	96.89								96.89
				9 TOTALS:	1,308.62	0.00	0.00	0.00	0.00				12
					10 TOTAL ANNUAL RECOVERY			1,308.62	11 TOTAL LTSC	RECOVERY		0.00	1,308.62

ARIZONA DEPARTMENT OF WATER RESOURCES

RW - SCHEDULE 74

REPORT OF RECOVERED WATER

ANNUAL REPORT 2013

PERMIT HOLDER	PERMIT NUMBER	LONG TERM STORAGE ACCOUNT NUMBER
City of Peoria	74-572707.0011	70-441146

WATER RECOVERD

1 DWR WELL NO.	2 WATER STORAGE PERMIT NO. (73-)	3 STORAGE FACILITY (USF OR GSF)	4 MULTIPLE USE WELL (YES OR NO)	5 RECOVERED WITHIN 1 MILE OF FACILITY (YES OR NO)	6 ANNUAL RECOVERY VOLUME OF WATER RECOVERED (ACRE-FEET)					7 LONG-TERM STORAGE RECOVERY VOLUME OF WATER RECOVERED (ACRE-FEET)			8 TOTAL VOLUME RECOVERED (ACRE-FEET)
					CAP	SW	SPILL	EFF	PLAN 6	CAP	EFF	PLAN 6	
55-592231	73-569775.0400	USF	yes	no	30.89								30.89
55-593411	73-553133.0201	GSF	yes	no	613.54								613.54
55-613973	n/a												0.00
55-617058	73-553133.0201	GSF	yes	no	491.29								491.29
55-607684	n/a												0.00
55-607684	n/a												0.00
55-607737	n/a												0.00
55-607740	n/a												0.00
55-608406	n/a												0.00
55-608412	n/a												0.00
				9 TOTALS:	1,135.72	0.00	0.00	0.00	0.00				12
					10 TOTAL ANNUAL RECOVERY			1,135.72	11 TOTAL LTSC	RECOVERY		0.00	1,135.72

ARIZONA DEPARTMENT OF WATER RESOURCES

RW - SCHEDULE 74

REPORT OF RECOVERED WATER

ANNUAL REPORT 2013

PERMIT HOLDER	PERMIT NUMBER	LONG TERM STORAGE ACCOUNT NUMBER
City of Peoria	74-572707.0011	70-441146

WATER RECOVERD

1 DWR WELL NO.	2 WATER STORAGE PERMIT NO. (73-)	3 STORAGE FACILITY (USF OR GSF)	4 MULTIPLE USE WELL (YES OR NO)	5 RECOVERED WITHIN 1 MILE OF FACILITY (YES OR NO)	6 ANNUAL RECOVERY VOLUME OF WATER RECOVERED (ACRE-FEET)					7 LONG-TERM STORAGE RECOVERY VOLUME OF WATER RECOVERED (ACRE-FEET)			8 TOTAL VOLUME RECOVERED (ACRE-FEET)
					CAP	SW	SPILL	EFF	PLAN 6	CAP	EFF	PLAN 6	
	n/a												0.00
55-608413													
	n/a												0.00
55-608414													
	n/a												0.00
55-608415													
	73-569775.0400		yes	no	0.00								0.00
55-617657													
	73-569775.0400		yes	no	0.00								0.00
55-617953													
	73-569775.0400		yes	no	0.00								0.00
55-618620													
	73-569776.0400	USF	yes	no	17.77								17.77
55-622784	73-569775.0400	USF	yes	no	469.09								469.09
	73-569775.0400	USF	yes	no	319.42								319.42
55-622786													
	73-569775.0400	USF	yes	no	312.19								312.19
55-622788													
	73-569775.0400		yes	no	0.00								0.00
55-622789													
				9 **TOTALS:**	1,118.47	0.00	0.00	0.00	0.00				12
					10 TOTAL ANNUAL RECOVERY			1,118.47	11 TOTAL LTSC	RECOVERY		0.00	1,118.47

ARIZONA DEPARTMENT OF WATER RESOURCES

RW - SCHEDULE 74

REPORT OF RECOVERED WATER

ANNUAL REPORT 2013

PERMIT HOLDER	PERMIT NUMBER	LONG TERM STORAGE ACCOUNT NUMBER
City of Peoria	74-572707.0011	70-441146

WATER RECOVERD

1 DWR WELL NO.	2 WATER STORAGE PERMIT NO. (73-)	3 STORAGE FACILITY (USF OR GSF)	4 MULTIPLE USE WELL (YES OR NO)	5 RECOVERED WITHIN 1 MILE OF FACILITY (YES OR NO)	6 ANNUAL RECOVERY VOLUME OF WATER RECOVERED (ACRE-FEET)					7 LONG-TERM STORAGE RECOVERY VOLUME OF WATER RECOVERED (ACRE-FEET)			8 TOTAL VOLUME RECOVERED (ACRE-FEET)
					CAP	SW	SPILL	EFF	PLAN 6	CAP	EFF	PLAN 6	
	73-569775.0400		yes	no	0.00								0.00
55-805339													
					0.00								0.00
55-213219													
					0.00								0.00
55-212439													
				9 TOTALS:	0.00	0.00	0.00	0.00	0.00				12
					10 TOTAL ANNUAL RECOVERY			0.00	11 TOTAL LTSC	RECOVERY		0.00	0.00

WORKSHEET W-1 2013

GROUNDWATER RIGHT/PERMIT/ 56-002029.0000

BMP Farm Unit NO.

1 DWR Well Registration No.	10 Q	40 Q	160 Q	LOCATION Sec	Twn	Rng
55-203268	SE	NE	SE	35	5.0N	1.0W

2 TYPE OF MEASURING DEVICE	MAKE/MODEL
TOTALIZER	KROHNE
SIZE: 8"	UNITS MEASURED: 1000 Gal
INSTALLATION OR OVERHAUL DATE	

3 POWER CO. NAME	ACCOUNT NO.	POWER METER NO.
APRIZONA PUBLIC SERVICE	937347282	R72856

	ENGERGY CONSUMPTION	UNITS
VISTANCIA 2	482,800	KWH

4 DOES ENERGY METER SERVE USES OTHER THAN THE WELL PUMP? Yes [X] No [ ]

ENTER "Y" OR "N" IN COLUMN 5 OF SCHEDULE A

WATER TOTALIZING METER READINGS

5 INITIAL	6 ENDING	7 DIFFERENCE
1,260,109	1,373,429	113,320

IF METER WAS REPLACED DURING THE YEAR, INDICATE BEGINNING AND ENDING READING FOR EACH METER IN THE BOXES ABOVE.

8 ACRE FEET		9 BREAKDOWN ESTIMATE
	347.77	0

Enter total Acre-feet Shown in 10 in Column 13 of Schedule A

10 TOTAL IN ACRE-FEET
347.77

---

1 DWR Well Registration No.	10 Q	40 Q	160 Q	LOCATION Sec	Twn	Rng
55-203269	NW	NW	NE	2	4.0N	1.0W

2 TYPE OF MEASURING DEVICE	MAKE/MODEL
TOTALIZER	ENDRESS & HAUSER
SIZE: 8"	UNITS MEASURED: 1000 GAL
INSTALLATION OR OVERHAUL DATE: new meter installed on 11/25/13	

3 POWER CO. NAME	ACCOUNT NO.	POWER METER NO.
Maricopa Water District	WD10289893	R72857/Q43304

	ENGERGY CONSUMPTION	UNITS
VISTANCIA 6	1,036,440	KWH

4 DOES ENERGY METER SERVE USES OTHER THAN THE WELL PUMP? Yes [X] No [ ]

ENTER "Y" OR "N" IN COLUMN 5 OF SCHEDULE A

WATER TOTALIZING METER READINGS

5 INITIAL	6 ENDING	7 DIFFERENCE
1,105,121	1,327,884	222,763
new meter 0	24,413	24,413

IF METER WAS REPLACED DURING THE YEAR, INDICATE BEGINNING AND ENDING READING FOR EACH METER IN THE BOXES ABOVE.

8 ACRE FEET		9 BREAKDOWN ESTIMATE
	683.63	0
	74.92	0

Enter total Acre-feet Shown in 10 in Column 13 of Schedule A

10 TOTAL IN ACRE-FEET
758.56

---

1 DWR Well Registration No.	10 Q	40 Q	160 Q	LOCATION Sec	Twn	Rng
55-209686	SE	SE	NE	20	4.0N	1.0E

2 TYPE OF MEASURING DEVICE	MAKE/MODEL
TOTALIZER	ENDRESS & HAUSER
SIZE: 12"	UNITS MEASURED: 1000 GAL
INSTALLATION OR OVERHAUL DATE	

3 POWER CO. NAME	ACCOUNT NO.	POWER METER NO.
ARIZONA PUBLIC SERVICE	937347282	R73145

	ENGERGY CONSUMPTION	UNITS
99TH & ROSE GARDEN	349,840	KWH

4 DOES ENERGY METER SERVE USES OTHER THAN THE WELL PUMP? Yes [X] No [ ]

ENTER "Y" OR "N" IN COLUMN 5 OF SCHEDULE A

WATER TOTALIZING METER READINGS

5 INITIAL	6 ENDING	7 DIFFERENCE
166,688	240,452	73,764

IF METER WAS REPLACED DURING THE YEAR, INDICATE BEGINNING AND ENDING READING FOR EACH METER IN THE BOXES ABOVE.

8 ACRE FEET		9 BREAKDOWN ESTIMATE
	226.37	0

Enter total Acre-feet Shown in 10 in Column 13 of Schedule A

10 TOTAL IN ACRE-FEET
226.37

---

1 DWR Well Registration No.	10 Q	40 Q	160 Q	LOCATION Sec	Twn	Rng
55-209990	NE	NE	SE	35	5.0N	1.0W

2 TYPE OF MEASURING DEVICE	MAKE/MODEL
TOTALIZER	ENDRESS & HAUSER
SIZE: 8 "	UNITS MEASURED: 1000 GAL
INSTALLATION OR OVERHAUL DATE	

3 POWER CO. NAME	ACCOUNT NO.	POWER METER NO.
ARIZONA PUBLIC SERVICE	937347282	R72820

	ENGERGY CONSUMPTION	UNITS
VISTANCIA 3	424,880	KWH

4 DOES ENERGY METER SERVE USES OTHER THAN THE WELL PUMP? Yes [X] No [ ]

ENTER "Y" OR "N" IN COLUMN 5 OF SCHEDULE A

WATER TOTALIZING METER READINGS

5 INITIAL	6 ENDING	7 DIFFERENCE
174,591	276,973	102,382

IF METER WAS REPLACED DURING THE YEAR, INDICATE BEGINNING AND ENDING READING FOR EACH METER IN THE BOXES ABOVE.

8 ACRE FEET		9 BREAKDOWN ESTIMATE
	314.20	0

Enter total Acre-feet Shown in 10 in Column 13 of Schedule A

10 TOTAL IN ACRE-FEET
314.20

WORKSHEET W-1 2013

GROUNDWATER RIGHT/PERMIT/ 56-002029.0000

BMP Farm Unit NO.

1 DWR Well Registration No.	10 Q	40 Q	160 Q	LOCATION Sec	Twn	Rng
55-209991	SE	SE	SW	25	5.0N	1.0W

2 TYPE OF MEASURING DEVICE	MAKE/MODEL
TOTALIZER	ENDRESS & HAUSER
SIZE: 8"	UNITS MEASURED: 1000 GAL
INSTALLATION OR OVERHAUL DATE	

3 POWER CO. NAME	ACCOUNT NO.	POWER METER NO.
APRIZONA PUBLIC SERVICE	937347282	R80542

	ENGERGY CONSUMPTION	UNITS
VISTANCIA 7	328,520	KWH

4 DOES ENERGY METER SERVE USES OTHER THAN THE WELL PUMP? Yes [X] No [ ]

ENTER "Y" OR "N" IN COLUMN 5 OF SCHEDULE A

WATER TOTALIZING METER READINGS		
5 INITIAL	6 ENDING	7 DIFFERENCE
87,882	173,151	85,269

IF METER WAS REPLACED DURING THE YEAR, INDICATE BEGINNING AND ENDING READING FOR EACH METER IN THE BOXES ABOVE.

8 ACRE FEET		261.68	9 BREAKDOWN ESTIMATE	0

Enter total Acre-feet Shown in 10 in Column 13 of Schedule A

10 TOTAL IN ACRE-FEET	261.68

---

1 DWR Well Registration No.	10 Q	40 Q	160 Q	LOCATION Sec	Twn	Rng
55-219594	NE	SE	NE	21	3.0N	1.0E

2 TYPE OF MEASURING DEVICE	MAKE/MODEL
TOTALIZER	
SIZE	UNITS MEASURED
INSTALLATION OR OVERHAUL DATE	

3 POWER CO. NAME	ACCOUNT NO.	POWER METER NO.
SALT RIVER PROJECT		

	ENGERGY CONSUMPTION	UNITS
Cortez Well - SRP Direct Connect	43,948	

4 DOES ENERGY METER SERVE USES OTHER THAN THE WELL PUMP? Yes [ ] No [ ]

ENTER "Y" OR "N" IN COLUMN 5 OF SCHEDULE A

WATER TOTALIZING METER READINGS		
5 INITIAL	6 ENDING	7 DIFFERENCE
0	64,498	64,498

IF METER WAS REPLACED DURING THE YEAR, INDICATE BEGINNING AND ENDING READING FOR EACH METER IN THE BOXES ABOVE.

8 ACRE FEET		198	9 BREAKDOWN ESTIMATE	0

Enter total Acre-feet Shown in 10 in Column 13 of Schedule A

10 TOTAL IN ACRE-FEET	197.94

---

1 DWR Well Registration No.	10 Q	40 Q	160 Q	LOCATION Sec	Twn	Rng
55-505171	NE	NE	SW	28	4.0N	1.0E

2 TYPE OF MEASURING DEVICE	MAKE/MODEL
not an active well	
SIZE	UNITS MEASURED
INSTALLATION OR OVERHAUL DATE	

3 POWER CO. NAME	ACCOUNT NO.	POWER METER NO.

	ENGERGY CONSUMPTION	UNITS

4 DOES ENERGY METER SERVE USES OTHER THAN THE WELL PUMP? Yes [ ] No [ ]

ENTER "Y" OR "N" IN COLUMN 5 OF SCHEDULE A

WATER TOTALIZING METER READINGS		
5 INITIAL	6 ENDING	7 DIFFERENCE

IF METER WAS REPLACED DURING THE YEAR, INDICATE BEGINNING AND ENDING READING FOR EACH METER IN THE BOXES ABOVE.

8 ACRE FEET			9 BREAKDOWN ESTIMATE	0

Enter total Acre-feet Shown in 10 in Column 13 of Schedule A

10 TOTAL IN ACRE-FEET	0.00

---

1 DWR Well Registration No.	10 Q	40 Q	160 Q	LOCATION Sec	Twn	Rng
55-508867	NE	NW	NW	34	4.0N	1.0E

2 TYPE OF MEASURING DEVICE	MAKE/MODEL
TOTALIZER	ENDRESS & HAUSER
SIZE: 10"	UNITS MEASURED: 1000 GAL
INSTALLATION OR OVERHAUL DATE	

3 POWER CO. NAME	ACCOUNT NO.	POWER METER NO.
ARIZONA PUBLIC SERVICE	937347282	R80657

	ENGERGY CONSUMPTION	UNITS
UNION HILLS	7,320	KWH

4 DOES ENERGY METER SERVE USES OTHER THAN THE WELL PUMP? Yes [X] No [ ]

ENTER "Y" OR "N" IN COLUMN 5 OF SCHEDULE A

WATER TOTALIZING METER READINGS		
5 INITIAL	6 ENDING	7 DIFFERENCE
191,459	191,459	0

IF METER WAS REPLACED DURING THE YEAR, INDICATE BEGINNING AND ENDING READING FOR EACH METER IN THE BOXES ABOVE.

8 ACRE FEET		0.00	9 BREAKDOWN ESTIMATE	0

Enter total Acre-feet Shown in 10 in Column 13 of Schedule A

10 TOTAL IN ACRE-FEET	0.00

WORKSHEET W-1 2013

GROUNDWATER RIGHT/PERMIT/ 56-002029.0000

BMP Farm Unit NO.

1 DWR Well Registration No.	10 Q	40 Q	160 Q	LOCATION Sec	Twn	Rng
55-517584	NW	NW	NE	25	3.0N	1.0E

2 TYPE OF MEASURING DEVICE	MAKE/MODEL
TOTALIZER	ENDRESS & HAUSER
SIZE: 12"	UNITS MEASURED: 1000 GAL
INSTALLATION OR OVERHAUL DATE	

3 POWER CO. NAME	ACCOUNT NO.	POWER METER NO.
SALT RIVER PROJECT	653140003	72316146

	ENGERGY CONSUMPTION	UNITS
70TH & PEORIA	5,167	KWH

4 DOES ENERGY METER SERVE USES OTHER THAN THE WELL PUMP? Yes [X] No [ ]

ENTER "Y" OR "N" IN COLUMN 5 OF SCHEDULE A

WATER TOTALIZING METER READINGS		
5 INITIAL	6 ENDING	7 DIFFERENCE
4,617	4,617	0

IF METER WAS REPLACED DURING THE YEAR, INDICATE BEGINNING AND ENDING READING FOR EACH METER IN THE BOXES ABOVE.

8 ACRE FEET		0.00	9 BREAKDOWN ESTIMATE	0

Enter total Acre-feet Shown in 10 in Column 13 of Schedule A

10 TOTAL IN ACRE-FEET	0.00

---

1 DWR Well Registration No.	10 Q	40 Q	160 Q	LOCATION Sec	Twn	Rng
55-523841	SE	NE	NE	23	3.0N	1.0E

2 TYPE OF MEASURING DEVICE	MAKE/MODEL
TOTALIZER	ENDRESS & HAUSER
SIZE: 8"	UNITS MEASURED: 1000 GAL
INSTALLATION OR OVERHAUL DATE: zero out on 9/20/13	

3 POWER CO. NAME	ACCOUNT NO.	POWER METER NO.
ARIZONA PUBLIC SERVICE	937347282	J41461

	ENGERGY CONSUMPTION	UNITS
BAILEY	269,120	KWH

4 DOES ENERGY METER SERVE USES OTHER THAN THE WELL PUMP? Yes [X] No [ ]

ENTER "Y" OR "N" IN COLUMN 5 OF SCHEDULE A

WATER TOTALIZING METER READINGS		
5 INITIAL	6 ENDING	7 DIFFERENCE
768,732	829,474	60,742
zero out 0	0	0

IF METER WAS REPLACED DURING THE YEAR, INDICATE BEGINNING AND ENDING READING FOR EACH METER IN THE BOXES ABOVE.

8 ACRE FEET		186.41 0.00	9 BREAKDOWN ESTIMATE	0

Enter total Acre-feet Shown in 10 in Column 13 of Schedule A

10 TOTAL IN ACRE-FEET	186.41

---

1 DWR Well Registration No.	10 Q	40 Q	160 Q	LOCATION Sec	Twn	Rng
55-523842	SE	SE	SE	34	3.0N	1.0E

2 TYPE OF MEASURING DEVICE	MAKE/MODEL
TOTALIZER	ENDRESS & HAUSER
SIZE: 12"	UNITS MEASURED: 1000 GAL
INSTALLATION OR OVERHAUL DATE	

3 POWER CO. NAME	ACCOUNT NO.	POWER METER NO.
SALT RIVER PROJECT	783140003	337540

	ENGERGY CONSUMPTION	UNITS
83RD & NORTHERN	0	KWH

4 DOES ENERGY METER SERVE USES OTHER THAN THE WELL PUMP? Yes [X] No [ ]

ENTER "Y" OR "N" IN COLUMN 5 OF SCHEDULE A

WATER TOTALIZING METER READINGS		
5 INITIAL	6 ENDING	7 DIFFERENCE
2	2	0

IF METER WAS REPLACED DURING THE YEAR, INDICATE BEGINNING AND ENDING READING FOR EACH METER IN THE BOXES ABOVE.

8 ACRE FEET		0.00	9 BREAKDOWN ESTIMATE	0

Enter total Acre-feet Shown in 10 in Column 13 of Schedule A

10 TOTAL IN ACRE-FEET	0.00

---

1 DWR Well Registration No.	10 Q	40 Q	160 Q	LOCATION Sec	Twn	Rng
55-525040	SE	NE	SE	15	3.0N	1.0E

2 TYPE OF MEASURING DEVICE	MAKE/MODEL
TOTALIZER	ENDRESS & HAUSER
SIZE: 12"	UNITS MEASURED: 1000 GAL
INSTALLATION OR OVERHAUL DATE	

3 POWER CO. NAME	ACCOUNT NO.	POWER METER NO.
SALT RIVER PROJECT	470240003	391001

	ENGERGY CONSUMPTION	UNITS
SWEETWATER	22,374	KWH

4 DOES ENERGY METER SERVE USES OTHER THAN THE WELL PUMP? Yes [X] No [ ]

ENTER "Y" OR "N" IN COLUMN 5 OF SCHEDULE A

WATER TOTALIZING METER READINGS		
5 INITIAL	6 ENDING	7 DIFFERENCE
1,247,810	1,247,984	174

IF METER WAS REPLACED DURING THE YEAR, INDICATE BEGINNING AND ENDING READING FOR EACH METER IN THE BOXES ABOVE.

8 ACRE FEET		0.53	9 BREAKDOWN ESTIMATE	0

Enter total Acre-feet Shown in 10 in Column 13 of Schedule A

10 TOTAL IN ACRE-FEET	0.53

WORKSHEET W-1 2013

GROUNDWATER RIGHT/PERMIT/ 56-002029.0000

BMP Farm Unit NO.

1 DWR Well Registration No.	10 Q	40 Q	160 Q	LOCATION Sec	Twn	Rng
55-537968	SE	SE	SW	25	3.0N	1.0E

2 TYPE OF MEASURING DEVICE	MAKE/MODEL
TOTALIZER	WATER SPECIALTIES ML-4
SIZE: 12"	UNITS MEASURED: 1000 GAL
INSTALLATION OR OVERHAUL DATE	

3 POWER CO. NAME	ACCOUNT NO.	POWER METER NO.
SALT RIVER PROJECT	747140002	344790

71ST & OLIVE	ENGERGY CONSUMPTION	UNITS
	0	KWH

4 DOES ENERGY METER SERVE USES OTHER THAN THE WELL PUMP? Yes [X] No [ ]

ENTER "Y" OR "N" IN COLUMN 5 OF SCHEDULE A

WATER TOTALIZING METER READINGS		
5 INITIAL	6 ENDING	7 DIFFERENCE
236,282	236,282	0

IF METER WAS REPLACED DURING THE YEAR, INDICATE BEGINNING AND ENDING READING FOR EACH METER IN THE BOXES ABOVE.

8 ACRE FEET		0.00	9 BREAKDOWN ESTIMATE	0

Enter total Acre-feet Shown in 10 in Column 13 of Schedule A

10 TOTAL IN ACRE-FEET	0.00

---

1 DWR Well Registration No.	10 Q	40 Q	160 Q	LOCATION Sec	Twn	Rng
55-538774	SW	SW	SE	3	3.0N	1.0E

2 TYPE OF MEASURING DEVICE	MAKE/MODEL
TOTALIZER	ENDRESS & HAUSER
SIZE: 12"	UNITS MEASURED: 1000 GAL
INSTALLATION OR OVERHAUL DATE	

3 POWER CO. NAME	ACCOUNT NO.	POWER METER NO.
ARIZONA PUBLIC SERVICE	937347282	R72708

ARROWHEAD SHORES	ENGERGY CONSUMPTION	UNITS
	197,760	KHW

4 DOES ENERGY METER SERVE USES OTHER THAN THE WELL PUMP? Yes [X] No [ ]

ENTER "Y" OR "N" IN COLUMN 5 OF SCHEDULE A

WATER TOTALIZING METER READINGS		
5 INITIAL	6 ENDING	7 DIFFERENCE
104	104	0

IF METER WAS REPLACED DURING THE YEAR, INDICATE BEGINNING AND ENDING READING FOR EACH METER IN THE BOXES ABOVE.

8 ACRE FEET		0.00	9 BREAKDOWN ESTIMATE	0

Enter total Acre-feet Shown in 10 in Column 13 of Schedule A

10 TOTAL IN ACRE-FEET	0.00

---

1 DWR Well Registration No.	10 Q	40 Q	160 Q	LOCATION Sec	Twn	Rng
55-543790	NW	NE	NE	34	4.0N	1.0E

2 TYPE OF MEASURING DEVICE	MAKE/MODEL
TOTALIZER	ENDRESS & HAUSER
SIZE: 12"	UNITS MEASURED: 1000 GAL
INSTALLATION OR OVERHAUL DATE	

3 POWER CO. NAME	ACCOUNT NO.	POWER METER NO.
ARIZONA PUBLIC SERVICE	937347282	R72695

COUNTRY CLUB	ENGERGY CONSUMPTION	UNITS
	13,360	KWH

4 DOES ENERGY METER SERVE USES OTHER THAN THE WELL PUMP? Yes [X] No [ ]

ENTER "Y" OR "N" IN COLUMN 5 OF SCHEDULE A

WATER TOTALIZING METER READINGS		
5 INITIAL	6 ENDING	7 DIFFERENCE
996,967	996,969	2

IF METER WAS REPLACED DURING THE YEAR, INDICATE BEGINNING AND ENDING READING FOR EACH METER IN THE BOXES ABOVE.

8 ACRE FEET		0.01	9 BREAKDOWN ESTIMATE	0

Enter total Acre-feet Shown in 10 in Column 13 of Schedule A

10 TOTAL IN ACRE-FEET	0.01

---

1 DWR Well Registration No.	10 Q	40 Q	160 Q	LOCATION Sec	Twn	Rng
55-545793	NE	NE	NE	30	4.0N	1.0E

2 TYPE OF MEASURING DEVICE	MAKE/MODEL
TOTALIZER	ENDRESS & HAUSER
SIZE: 12"	UNITS MEASURED: 1000 GAL
INSTALLATION OR OVERHAUL DATE	

3 POWER CO. NAME	ACCOUNT NO.	POWER METER NO.
ARIZONA PUBLIC SERVICE	937347282	AC9365

VENTANA 2C	ENGERGY CONSUMPTION	UNITS
	671,440	KWH

4 DOES ENERGY METER SERVE USES OTHER THAN THE WELL PUMP? Yes [X] No [ ]

ENTER "Y" OR "N" IN COLUMN 5 OF SCHEDULE A

WATER TOTALIZING METER READINGS		
5 INITIAL	6 ENDING	7 DIFFERENCE
1,212,071	1,338,229	126,158

IF METER WAS REPLACED DURING THE YEAR, INDICATE BEGINNING AND ENDING READING FOR EACH METER IN THE BOXES ABOVE.

8 ACRE FEET		387.16	9 BREAKDOWN ESTIMATE	0

Enter total Acre-feet Shown in 10 in Column 13 of Schedule A

10 TOTAL IN ACRE-FEET	387.16

WORKSHEET W-1 2013

GROUNDWATER RIGHT/PERMIT/ 56-002029.0000

BMP Farm Unit NO.

1 DWR Well Registration No.	10 Q	40 Q	160 Q	LOCATION Sec	Twn	Rng
55-559377	NW	NE	NW	27	4.0N	1.0E

2 TYPE OF MEASURING DEVICE	MAKE/MODEL
TOTALIZER	ENDRESS & HAUSER
SIZE: 8"	UNITS MEASURED: 1000 GAL
INSTALLATION OR OVERHAUL DATE	

3 POWER CO. NAME	ACCOUNT NO.	POWER METER NO.
ARIZONA PUBLIC SERVICE	937347282	R72691

	ENGERGY CONSUMPTION	UNITS
WESTBROOK 3C	14,960	KWH

4 DOES ENERGY METER SERVE USES OTHER THAN THE WELL PUMP? Yes [X] No [ ]

ENTER "Y" OR "N" IN COLUMN 5 OF SCHEDULE A

WATER TOTALIZING METER READINGS

5 INITIAL	6 ENDING	7 DIFFERENCE
6364	6364	0

IF METER WAS REPLACED DURING THE YEAR, INDICATE BEGINNING AND ENDING READING FOR EACH METER IN THE BOXES ABOVE.

8 ACRE FEET		0.00	9 BREAKDOWN ESTIMATE	0

Enter total Acre-feet Shown in 10 in Column 13 of Schedule A

10 TOTAL IN ACRE-FEET	0.00

---

1 DWR Well Registration No.	10 Q	40 Q	160 Q	LOCATION Sec	Twn	Rng
55-561189	SE	SE	SW	21	4.0N	1.0E

2 TYPE OF MEASURING DEVICE	MAKE/MODEL
TOTALIZER	ENDRESS & HAUSER
SIZE: 12"	UNITS MEASURED: 1000 GAL
INSTALLATION OR OVERHAUL DATE	

3 POWER CO. NAME	ACCOUNT NO.	POWER METER NO.
ARIZONA PUBLIC SERVICE	937347282	R80655

	ENGERGY CONSUMPTION	UNITS
PARKRIDGE	1,028,640	KWH

4 DOES ENERGY METER SERVE USES OTHER THAN THE WELL PUMP? Yes [x] No [ ]

ENTER "Y" OR "N" IN COLUMN 5 OF SCHEDULE A

WATER TOTALIZING METER READINGS

5 INITIAL	6 ENDING	7 DIFFERENCE
2,029,989	2,259,863	229,874

IF METER WAS REPLACED DURING THE YEAR, INDICATE BEGINNING AND ENDING READING FOR EACH METER IN THE BOXES ABOVE.

8 ACRE FEET		705.46	9 BREAKDOWN ESTIMATE	0.00

Enter total Acre-feet Shown in 10 in Column 13 of Schedule A

10 TOTAL IN ACRE-FEET	705.46

---

1 DWR Well Registration No.	10 Q	40 Q	160 Q	LOCATION Sec	Twn	Rng
55-565168	SE	SE	SW	1	3.0N	1.0E

2 TYPE OF MEASURING DEVICE	MAKE/MODEL
SIZE	UNITS MEASURED
INSTALLATION OR OVERHAUL DATE	

3 POWER CO. NAME	ACCOUNT NO.	POWER METER NO.

	ENGERGY CONSUMPTION	UNITS
71ST & CANAL b (not connected)	0	KWH

4 DOES ENERGY METER SERVE USES OTHER THAN THE WELL PUMP? Yes [ ] No [ ]

ENTER "Y" OR "N" IN COLUMN 5 OF SCHEDULE A

WATER TOTALIZING METER READINGS

5 INITIAL	6 ENDING	7 DIFFERENCE

IF METER WAS REPLACED DURING THE YEAR, INDICATE BEGINNING AND ENDING READING FOR EACH METER IN THE BOXES ABOVE.

8 ACRE FEET			9 BREAKDOWN ESTIMATE	

Enter total Acre-feet Shown in 10 in Column 13 of Schedule A

10 TOTAL IN ACRE-FEET	0.00

---

1 DWR Well Registration No.	10 Q	40 Q	160 Q	LOCATION Sec	Twn	Rng
55-565171	NE	NE	SE	18	4.0N	1.0E

2 TYPE OF MEASURING DEVICE	MAKE/MODEL
TOTALIZER	ENDRESS & HAUSER
SIZE: 10"	UNITS MEASURED: 1000 GAL
INSTALLATION OR OVERHAUL DATE	

3 POWER CO. NAME	ACCOUNT NO.	POWER METER NO.
ARIZONA PUBLIC SERVICE	937347282	R80565

	ENGERGY CONSUMPTION	UNITS
PATTERSON b	900,640	KWH

4 DOES ENERGY METER SERVE USES OTHER THAN THE WELL PUMP? Yes [X] No [ ]

ENTER "Y" OR "N" IN COLUMN 5 OF SCHEDULE A

WATER TOTALIZING METER READINGS

5 INITIAL	6 ENDING	7 DIFFERENCE
583,095	723,838	140,743

IF METER WAS REPLACED DURING THE YEAR, INDICATE BEGINNING AND ENDING READING FOR EACH METER IN THE BOXES ABOVE.

8 ACRE FEET		431.92	9 BREAKDOWN ESTIMATE	0

Enter total Acre-feet Shown in 10 in Column 13 of Schedule A

10 TOTAL IN ACRE-FEET	431.92

WORKSHEET W-1 2013

GROUNDWATER RIGHT/PERMIT/ 56-002029.0000

BMP Farm Unit NO.

1 DWR Well Registration No.	10 Q	40 Q	160 Q	LOCATION Sec	Twn	Rng
55-565552	SW	NW	SW	2	3.0N	1.0E

2 TYPE OF MEASURING DEVICE	MAKE/MODEL
TOTALIZER	ENDRESS & HAUSER
SIZE: 10"	UNITS MEASURED: 1000 GAL
INSTALLATION OR OVERHAUL DATE	

3 POWER CO. NAME	ACCOUNT NO.	POWER METER NO.
ARIZONA PUBLIC SERVICE	937347282	R67764

Non-potable
PEORIA SPORTS COMPLEX

ENERGY CONSUMPTION	UNITS
341,800	KHW

4 DOES ENERGY METER SERVE USES OTHER THAN THE WELL PUMP? Yes [X] No [ ]
ENTER "Y" OR "N" IN COLUMN 5 OF SCHEDULE A

WATER TOTALIZING METER READINGS		
5 INITIAL	6 ENDING	7 DIFFERENCE
676,267	755,946	79,679

IF METER WAS REPLACED DURING THE YEAR, INDICATE BEGINNING AND ENDING READING FOR EACH METER IN THE BOXES ABOVE.

8 ACRE FEET		244.53	9 BREAKDOWN ESTIMATE	0

Enter total Acre-feet Shown in 10 in Column 13 of Schedule A

10 TOTAL IN ACRE-FEET	244.53

---

1 DWR Well Registration No.	10 Q	40 Q	160 Q	LOCATION Sec	Twn	Rng
55-565555	SW	SW	SW	27	3.0N	1.0E

2 TYPE OF MEASURING DEVICE	MAKE/MODEL
TOTALIZER	ENDRESS & HAUSER
SIZE: 8"	UNITS MEASURED: 1000 GAL
INSTALLATION OR OVERHAUL DATE	

3 POWER CO. NAME	ACCOUNT NO.	POWER METER NO.
SALT RIVER PROJECT	151440002	371349

91ST & OLIVE - SRP Direct Connect

ENERGY CONSUMPTION	UNITS
4,172	KWH

4 DOES ENERGY METER SERVE USES OTHER THAN THE WELL PUMP? Yes [X] No [ ]
ENTER "Y" OR "N" IN COLUMN 5 OF SCHEDULE A

WATER TOTALIZING METER READINGS		
5 INITIAL	6 ENDING	7 DIFFERENCE
5,737	5,753	16

IF METER WAS REPLACED DURING THE YEAR, INDICATE BEGINNING AND ENDING READING FOR EACH METER IN THE BOXES ABOVE.

8 ACRE FEET		0.05	9 BREAKDOWN ESTIMATE	0

Enter total Acre-feet Shown in 10 in Column 13 of Schedule A

10 TOTAL IN ACRE-FEET	0.05

---

1 DWR Well Registration No.	10 Q	40 Q	160 Q	LOCATION Sec	Twn	Rng
55-569672	SW	SW	SW	24	6.0N	2.0W

2 TYPE OF MEASURING DEVICE	MAKE/MODEL
TOTALIZER	WATER SPECIALTIES
SIZE: 6"	UNITS MEASURED: 1000 GAL
INSTALLATION OR OVERHAUL DATE	

3 POWER CO. NAME	ACCOUNT NO.	POWER METER NO.
ARIZONA PUBLIC SERVICE	937347282	J08276

QUINTERO 3

ENERGY CONSUMPTION	UNITS
0	KHW

4 DOES ENERGY METER SERVE USES OTHER THAN THE WELL PUMP? Yes [X] No [ ]
ENTER "Y" OR "N" IN COLUMN 5 OF SCHEDULE A

WATER TOTALIZING METER READINGS		
5 INITIAL	6 ENDING	7 DIFFERENCE
2,049	2,049	0

IF METER WAS REPLACED DURING THE YEAR, INDICATE BEGINNING AND ENDING READING FOR EACH METER IN THE BOXES ABOVE.

8 ACRE FEET		0.00	9 BREAKDOWN ESTIMATE	0

Enter total Acre-feet Shown in 10 in Column 13 of Schedule A

10 TOTAL IN ACRE-FEET	0.00

---

1 DWR Well Registration No.	10 Q	40 Q	160 Q	LOCATION Sec	Twn	Rng
55-575446	SE	NW	NE	17	4.0N	1.0E

2 TYPE OF MEASURING DEVICE	MAKE/MODEL
TOTALIZER	ENDRESS & HAUSER
SIZE: 6"	UNITS MEASURED: 1000 GAL
INSTALLATION OR OVERHAUL DATE	

3 POWER CO. NAME	ACCOUNT NO.	POWER METER NO.
ARIZONA PUBLIC SERVICE	937347282	R72681

FIRE STATION 5

ENERGY CONSUMPTION	UNITS
58,240	KWH

4 DOES ENERGY METER SERVE USES OTHER THAN THE WELL PUMP? Yes [X] No [ ]
ENTER "Y" OR "N" IN COLUMN 5 OF SCHEDULE A

WATER TOTALIZING METER READINGS		
5 INITIAL	6 ENDING	7 DIFFERENCE
428,816	436,443	7,627

IF METER WAS REPLACED DURING THE YEAR, INDICATE BEGINNING AND ENDING READING FOR EACH METER IN THE BOXES ABOVE.

8 ACRE FEET		23.41	9 BREAKDOWN ESTIMATE	0

Enter total Acre-feet Shown in 10 in Column 13 of Schedule A

10 TOTAL IN ACRE-FEET	23.41

WORKSHEET W-1 2013

GROUNDWATER RIGHT/PERMIT/ 56-002029.0000

BMP Farm Unit NO.

1 DWR Well Registration No.	10 Q	40 Q	160 Q	LOCATION Sec	Twn	Rng
55-577733	SE	SE	SE	35	5.0N	1.0W

2 TYPE OF MEASURING DEVICE	MAKE/MODEL
TOTALIZER	KROHNE
SIZE: 8"	UNITS MEASURED: 1000 GAL
INSTALLATION OR OVERHAUL DATE	

3 POWER CO. NAME	ACCOUNT NO.	POWER METER NO.
ARIZONA PUBLIC SERVICE	937347282	R68057

	ENGERGY CONSUMPTION	UNITS
VISTANCIA 1	445,020	KWH

4 DOES ENERGY METER SERVE USES OTHER THAN THE WELL PUMP? Yes [X] No [ ]

ENTER "Y" OR "N" IN COLUMN 5 OF SCHEDULE A

WATER TOTALIZING METER READINGS		
5 INITIAL	6 ENDING	7 DIFFERENCE
527,998	614,246	86,248

IF METER WAS REPLACED DURING THE YEAR, INDICATE BEGINNING AND ENDING READING FOR EACH METER IN THE BOXES ABOVE.

8 ACRE FEET		264.69	9 BREAKDOWN ESTIMATE	0

Enter total Acre-feet Shown in 10 in Column 13 of Schedule A

10 TOTAL IN ACRE-FEET	264.69

---

1 DWR Well Registration No.	10 Q	40 Q	160 Q	LOCATION Sec	Twn	Rng
55-577735	SW	SW	SE	25	5.0N	1.0W

2 TYPE OF MEASURING DEVICE	MAKE/MODEL
TOTALIZER	ULTRA MAG
SIZE: 8"	UNITS MEASURED: 1000 GAL
INSTALLATION OR OVERHAUL DATE	

3 POWER CO. NAME	ACCOUNT NO.	POWER METER NO.
ARIZONA PUBLIC SERVICE	937347282	R80543

	ENGERGY CONSUMPTION	UNITS
VISTANCIA 8	198,640	KWH

4 DOES ENERGY METER SERVE USES OTHER THAN THE WELL PUMP? Yes [X] No [ ]

ENTER "Y" OR "N" IN COLUMN 5 OF SCHEDULE A

WATER TOTALIZING METER READINGS		
5 INITIAL	6 ENDING	7 DIFFERENCE
810,753	846,257	35,504

IF METER WAS REPLACED DURING THE YEAR, INDICATE BEGINNING AND ENDING READING FOR EACH METER IN THE BOXES ABOVE.

8 ACRE FEET		108.96	9 BREAKDOWN ESTIMATE	0

Enter total Acre-feet Shown in 10 in Column 13 of Schedule A

10 TOTAL IN ACRE-FEET	108.96

---

1 DWR Well Registration No.	10 Q	40 Q	160 Q	LOCATION Sec	Twn	Rng
55-579157	NW	NE	NW	20	4.0N	1.0E

2 TYPE OF MEASURING DEVICE	MAKE/MODEL
TOTALIZER	ULTRA MAG VM
SIZE: 8"	UNITS MEASURED: 1000 GAL
INSTALLATION OR OVERHAUL DATE	

3 POWER CO. NAME	ACCOUNT NO.	POWER METER NO.
ARIZONA PUBLIC SERVICE	937347282	R72728

	ENGERGY CONSUMPTION	UNITS
104TH & DEER VALLEY	41,920	KWH

4 DOES ENERGY METER SERVE USES OTHER THAN THE WELL PUMP? Yes [X] No [ ]

ENTER "Y" OR "N" IN COLUMN 5 OF SCHEDULE A

WATER TOTALIZING METER READINGS		
5 INITIAL	6 ENDING	7 DIFFERENCE
100,274	106,267	5,993

IF METER WAS REPLACED DURING THE YEAR, INDICATE BEGINNING AND ENDING READING FOR EACH METER IN THE BOXES ABOVE.

8 ACRE FEET		18.39	9 BREAKDOWN ESTIMATE	0

Enter total Acre-feet Shown in 10 in Column 13 of Schedule A

10 TOTAL IN ACRE-FEET	18.39

---

1 DWR Well Registration No.	10 Q	40 Q	160 Q	LOCATION Sec	Twn	Rng
55-583890	NW	NW	NW	10	3.0N	1.0E

2 TYPE OF MEASURING DEVICE	MAKE/MODEL
TOTALIZER	WATER SPECIALTIES ML-4
SIZE: 10"	UNITS MEASURED: 1000 GAL
INSTALLATION OR OVERHAUL DATE	

3 POWER CO. NAME	ACCOUNT NO.	POWER METER NO.
ARIZONA PUBLIC SERVICE	937347282	R80539

	ENGERGY CONSUMPTION	UNITS
DESERT HARBOR b -Non-potable	271,560	KWH

4 DOES ENERGY METER SERVE USES OTHER THAN THE WELL PUMP? Yes [ ] No [X]

ENTER "Y" OR "N" IN COLUMN 5 OF SCHEDULE A

WATER TOTALIZING METER READINGS		
5 INITIAL	6 ENDING	7 DIFFERENCE
125,101	206,100*	80,999*

IF METER WAS REPLACED DURING THE YEAR, INDICATE BEGINNING AND ENDING READING FOR EACH METER IN THE BOXES ABOVE.

8 ACRE FEET		248.58*	9 BREAKDOWN ESTIMATE	0

Enter total Acre-feet Shown in 10 in Column 13 of Schedule A - *see special note

10 TOTAL IN ACRE-FEET	119.78*

WORKSHEET W-1 2013

GROUNDWATER RIGHT/PERMIT/ 56-002029.0000

BMP Farm Unit NO.

1 DWR Well Registration No.	10 Q	40 Q	160 Q	LOCATION Sec	Twn	Rng
55-592219	NE	NE	NE	35	5.0N	1.0W

2 TYPE OF MEASURING DEVICE	MAKE/MODEL
TOTALIZER	ULTRA MAG
SIZE: 6"	UNITS MEASURED: 1000 GAL
INSTALLATION OR OVERHAUL DATE	

3 POWER CO. NAME	ACCOUNT NO.	POWER METER NO.
ARIZONA PUBLIC SERVICE	937347282	R72821

	ENGERGY CONSUMPTION	UNITS
VISTANCIA 5	103,760	KWH

4 DOES ENERGY METER SERVE USES OTHER THAN THE WELL PUMP? Yes [X] No [ ]

ENTER "Y" OR "N" IN COLUMN 5 OF SCHEDULE A

WATER TOTALIZING METER READINGS		
5 INITIAL	6 ENDING	7 DIFFERENCE
266,891	298,464	31,573

IF METER WAS REPLACED DURING THE YEAR, INDICATE BEGINNING AND ENDING READING FOR EACH METER IN THE BOXES ABOVE.

8 ACRE FEET		96.89	9 BREAKDOWN ESTIMATE	0

Enter total Acre-feet Shown in 10 in Column 13 of Schedule A

10 TOTAL IN ACRE-FEET	96.89

---

1 DWR Well Registration No.	10 Q	40 Q	160 Q	LOCATION Sec	Twn	Rng
55-592231	SE	SW	NW	20	4.0N	1.0E

2 TYPE OF MEASURING DEVICE	MAKE/MODEL
TOTALIZER	ULTRA MAG
SIZE: 12"	UNITS MEASURED: 1000 GAL
INSTALLATION OR OVERHAUL DATE	

3 POWER CO. NAME	ACCOUNT NO.	POWER METER NO.
ARIZONA PUBLIC SERVICE	937347282	R72725

	ENGERGY CONSUMPTION	UNITS
105TH/ROSE GARDEN	67,280	KWH

4 DOES ENERGY METER SERVE USES OTHER THAN THE WELL PUMP? Yes [X] No [ ]

ENTER "Y" OR "N" IN COLUMN 5 OF SCHEDULE A

WATER TOTALIZING METER READINGS		
5 INITIAL	6 ENDING	7 DIFFERENCE
276,601	286,665	10,064

IF METER WAS REPLACED DURING THE YEAR, INDICATE BEGINNING AND ENDING READING FOR EACH METER IN THE BOXES ABOVE.

8 ACRE FEET		30.89	9 BREAKDOWN ESTIMATE	0

Enter total Acre-feet Shown in 10 in Column 13 of Schedule A

10 TOTAL IN ACRE-FEET	30.89

---

1 DWR Well Registration No.	10 Q	40 Q	160 Q	LOCATION Sec	Twn	Rng
55-593411	SW	SW	SW	30	5.0N	1.0E

2 TYPE OF MEASURING DEVICE	MAKE/MODEL
TOTALIZER	ULTRA MAG
SIZE: 6"	UNITS MEASURED:
INSTALLATION OR OVERHAUL DATE: October 3, 2012	

3 POWER CO. NAME	ACCOUNT NO.	POWER METER NO.
ARIZONA PUBLIC SERVICE	937347282	R80703

	ENGERGY CONSUMPTION	UNITS
VISTANCIA 10	2,384,320	KWH

4 DOES ENERGY METER SERVE USES OTHER THAN THE WELL PUMP? Yes [X] No [ ]

ENTER "Y" OR "N" IN COLUMN 5 OF SCHEDULE A

WATER TOTALIZING METER READINGS		
5 INITIAL	6 ENDING	7 DIFFERENCE
56,565	256,486	199,921

IF METER WAS REPLACED DURING THE YEAR, INDICATE BEGINNING AND ENDING READING FOR EACH METER IN THE BOXES ABOVE.

8 ACRE FEET		613.54	9 BREAKDOWN ESTIMATE	0

Enter total Acre-feet Shown in 10 in Column 13 of Schedule A

10 TOTAL IN ACRE-FEET	613.54

---

1 DWR Well Registration No.	10 Q	40 Q	160 Q	LOCATION Sec	Twn	Rng
55-613973	NW	NE	NE	28	4.0N	1.0E

2 TYPE OF MEASURING DEVICE	MAKE/MODEL
TOTALIZER	WATER SPECIATIES ML-4
SIZE: 8"	UNITS MEASURED: 1000 GAL
INSTALLATION OR OVERHAUL DATE	

3 POWER CO. NAME	ACCOUNT NO.	POWER METER NO.
ARIZONA PUBLIC SERVICE	937347282	V50858

	ENGERGY CONSUMPTION	UNITS
WESTBROOK 1	120	KWH

4 DOES ENERGY METER SERVE USES OTHER THAN THE WELL PUMP? Yes [X] No [ ]

ENTER "Y" OR "N" IN COLUMN 5 OF SCHEDULE A

WATER TOTALIZING METER READINGS		
5 INITIAL	6 ENDING	7 DIFFERENCE
829,234	829,234	0

IF METER WAS REPLACED DURING THE YEAR, INDICATE BEGINNING AND ENDING READING FOR EACH METER IN THE BOXES ABOVE.

8 ACRE FEET		0.00	9 BREAKDOWN ESTIMATE	0

Enter total Acre-feet Shown in 10 in Column 13 of Schedule A

10 TOTAL IN ACRE-FEET	0.00

WORKSHEET W-1 2013

GROUNDWATER RIGHT/PERMIT/ 56-002029.0000

BMP Farm Unit NO.

1 DWR Well Registration No.	10 Q	40 Q	160 Q	LOCATION Sec	Twn	Rng
55-617058	NE	SW	NE	31	3.0N	1.0E

2 TYPE OF MEASURING DEVICE	MAKE/MODEL
TOTALIZER	ENDRESS & HAUSER
SIZE: 8"	UNITS MEASURED: 1000 GAL
INSTALLATION OR OVERHAUL DATE: zero out meter on 9/20/13	

3 POWER CO. NAME	ACCOUNT NO.	POWER METER NO.
ARIZONA PULBIC SERVICE	937347282	R80704

	ENGERGY CONSUMPTION	UNITS
SUNNYBOY 1	746,160	KWH

4 DOES ENERGY METER SERVE USES OTHER THAN THE WELL PUMP? Yes [ ] No [ ]

ENTER "Y" OR "N" IN COLUMN 5 OF SCHEDULE A

WATER TOTALIZING METER READINGS

5 INITIAL	6 ENDING	7 DIFFERENCE
391,743	530,441	138,698
zero out meter 0	21,388	21,388

IF METER WAS REPLACED DURING THE YEAR, INDICATE BEGINNING AND ENDING READING FOR EACH METER IN THE BOXES ABOVE.

8 ACRE FEET		9 BREAKDOWN ESTIMATE
	425.65	
	65.64	0

Enter total Acre-feet Shown in 10 in Column 13 of Schedule A

10 TOTAL IN ACRE-FEET
491.29

---

1 DWR Well Registration No.	10 Q	40 Q	160 Q	LOCATION Sec	Twn	Rng
55-617657	NW	NW	SW	14	4.0N	1.0E

2 TYPE OF MEASURING DEVICE	MAKE/MODEL
SIZE	UNITS MEASURED
INSTALLATION OR OVERHAUL DATE	

3 POWER CO. NAME	ACCOUNT NO.	POWER METER NO.

	ENGERGY CONSUMPTION	UNITS
FALCON NOT CONNECTED		

4 DOES ENERGY METER SERVE USES OTHER THAN THE WELL PUMP? Yes [ ] No [ ]

ENTER "Y" OR "N" IN COLUMN 5 OF SCHEDULE A

WATER TOTALIZING METER READINGS

5 INITIAL	6 ENDING	7 DIFFERENCE

IF METER WAS REPLACED DURING THE YEAR, INDICATE BEGINNING AND ENDING READING FOR EACH METER IN THE BOXES ABOVE.

8 ACRE FEET		9 BREAKDOWN ESTIMATE

Enter total Acre-feet Shown in 10 in Column 13 of Schedule A

10 TOTAL IN ACRE-FEET
0.00

---

1 DWR Well Registration No.	10 Q	40 Q	160 Q	LOCATION Sec	Twn	Rng
55-617953	NW	NW	NW	10	3.0N	1.0E

2 TYPE OF MEASURING DEVICE	MAKE/MODEL
SIZE	UNITS MEASURED
INSTALLATION OR OVERHAUL DATE	

3 POWER CO. NAME	ACCOUNT NO.	POWER METER NO.

	ENGERGY CONSUMPTION	UNITS
ABONDONED DESERT HARBOR WELL		

4 DOES ENERGY METER SERVE USES OTHER THAN THE WELL PUMP? Yes [X] No [ ]

ENTER "Y" OR "N" IN COLUMN 5 OF SCHEDULE A

WATER TOTALIZING METER READINGS

5 INITIAL	6 ENDING	7 DIFFERENCE

IF METER WAS REPLACED DURING THE YEAR, INDICATE BEGINNING AND ENDING READING FOR EACH METER IN THE BOXES ABOVE.

8 ACRE FEET		9 BREAKDOWN ESTIMATE

Enter total Acre-feet Shown in 10 in Column 13 of Schedule A

10 TOTAL IN ACRE-FEET
0.00

---

1 DWR Well Registration No.	10 Q	40 Q	160 Q	LOCATION Sec	Twn	Rng
55-618620	NW	SE	SW	12	3.0N	1.0E

2 TYPE OF MEASURING DEVICE	MAKE/MODEL
TOTALIZER	ENDRESS & HAUSER
SIZE: 10"	UNITS MEASURED: 1000 GAL
INSTALLATION OR OVERHAUL DATE	

3 POWER CO. NAME	ACCOUNT NO.	POWER METER NO.
SALT RIVER PROJECT	456230003	360391

	ENGERGY CONSUMPTION	UNITS
WEEDVILLE	999	KWH

4 DOES ENERGY METER SERVE USES OTHER THAN THE WELL PUMP? Yes [X] No [ ]

ENTER "Y" OR "N" IN COLUMN 5 OF SCHEDULE A

WATER TOTALIZING METER READINGS

5 INITIAL	6 ENDING	7 DIFFERENCE
27,444	27,444	0

IF METER WAS REPLACED DURING THE YEAR, INDICATE BEGINNING AND ENDING READING FOR EACH METER IN THE BOXES ABOVE.

8 ACRE FEET		9 BREAKDOWN ESTIMATE
	0.00	0

Enter total Acre-feet Shown in 10 in Column 13 of Schedule A

10 TOTAL IN ACRE-FEET
0.00

WORKSHEET W-1 2013

GROUNDWATER RIGHT/PERMIT/ 56-002029.0000

BMP Farm Unit NO.

1 DWR Well Registration No.	10 Q	40 Q	160 Q	LOCATION Sec	Twn	Rng
55-622784	NE	NE	NE	30	4.0N	1.0E

2 TYPE OF MEASURING DEVICE	MAKE/MODEL
TOTALIZER	ENDRESS & HAUSER
SIZE: 12"	UNITS MEASURED: 1000 GAL
INSTALLATION OR OVERHAUL DATE	

3 POWER CO. NAME	ACCOUNT NO.	POWER METER NO.
ARIZONA PUBLIC SERVICE	937347282	R72756

	ENGERGY CONSUMPTION	UNITS
VENTANA 1	847,618	KWH

4 DOES ENERGY METER SERVE USES OTHER THAN THE WELL PUMP? Yes [X] No [ ]

ENTER "Y" OR "N" IN COLUMN 5 OF SCHEDULE A

WATER TOTALIZING METER READINGS

5 INITIAL	6 ENDING	7 DIFFERENCE
1,010,487	1,169,131	158,644

IF METER WAS REPLACED DURING THE YEAR, INDICATE BEGINNING AND ENDING READING FOR EACH METER IN THE BOXES ABOVE.

8 ACRE FEET		486.86	9 BREAKDOWN ESTIMATE	0

Enter total Acre-feet Shown in 10 in Column 13 of Schedule A

10 TOTAL IN ACRE-FEET	486.86

---

1 DWR Well Registration No.	10 Q	40 Q	160 Q	LOCATION Sec	Twn	Rng
55-622786	NE	SE	SE	22	3.0N	1.0E

2 TYPE OF MEASURING DEVICE	MAKE/MODEL
TOTALIZER	ENDRESS & HAUSER
SIZE: 8"	UNITS MEASURED: 1000 GAL
INSTALLATION OR OVERHAUL DATE	

3 POWER CO. NAME	ACCOUNT NO.	POWER METER NO.
SALT RIVER PROJECT	049310283	P91129

	ENGERGY CONSUMPTION	UNITS
STONE	603,280	KWH

4 DOES ENERGY METER SERVE USES OTHER THAN THE WELL PUMP? Yes [X] No [ ]

ENTER "Y" OR "N" IN COLUMN 5 OF SCHEDULE A

WATER TOTALIZING METER READINGS

5 INITIAL	6 ENDING	7 DIFFERENCE
185,188	289,270	104,082

IF METER WAS REPLACED DURING THE YEAR, INDICATE BEGINNING AND ENDING READING FOR EACH METER IN THE BOXES ABOVE.

8 ACRE FEET		319.42	9 BREAKDOWN ESTIMATE	0

Enter total Acre-feet Shown in 10 in Column 13 of Schedule A

10 TOTAL IN ACRE-FEET	319.42

---

1 DWR Well Registration No.	10 Q	40 Q	160 Q	LOCATION Sec	Twn	Rng
55-622788	NW	NW	SE	32	3.0N	1.0E

2 TYPE OF MEASURING DEVICE	MAKE/MODEL
TOTALIZER	ENDRESS & HAUSER
SIZE: 8"	UNITS MEASURED: 1000 GAL
INSTALLATION OR OVERHAUL DATE: zero out meter on 9/20/13	

3 POWER CO. NAME	ACCOUNT NO.	POWER METER NO.
ARIZONA PUBLIC SERVICE	937347282	R67834

	ENGERGY CONSUMPTION	UNITS
BUTLER	571,080	KWH

4 DOES ENERGY METER SERVE USES OTHER THAN THE WELL PUMP? Yes [X] No [ ]

ENTER "Y" OR "N" IN COLUMN 5 OF SCHEDULE A

WATER TOTALIZING METER READINGS

5 INITIAL	6 ENDING	7 DIFFERENCE
1,579,957	1,640,802	60,845
zero out meter 0	40,884	40,884

IF METER WAS REPLACED DURING THE YEAR, INDICATE BEGINNING AND ENDING READING FOR EACH METER IN THE BOXES ABOVE.

8 ACRE FEET		186.73 125.47	9 BREAKDOWN ESTIMATE	0

Enter total Acre-feet Shown in 10 in Column 13 of Schedule A

10 TOTAL IN ACRE-FEET	312.19

---

1 DWR Well Registration No.	10 Q	40 Q	160 Q	LOCATION Sec	Twn	Rng
55-622789	SE	SE	NW	34	4.0N	1.0E

2 TYPE OF MEASURING DEVICE	MAKE/MODEL
TOTALIZER	MCMROMETER 500
SIZE: 8"	UNITS MEASURED: 1000 GAL
INSTALLATION OR OVERHAUL DATE	

3 POWER CO. NAME	ACCOUNT NO.	POWER METER NO.
ARIZONA PUBLIC SERVICE	937347282	R80734

	ENGERGY CONSUMPTION	UNITS
PEACOCK VILLAGE	0	KWH

4 DOES ENERGY METER SERVE USES OTHER THAN THE WELL PUMP? Yes [X] No [ ]

ENTER "Y" OR "N" IN COLUMN 5 OF SCHEDULE A

WATER TOTALIZING METER READINGS

5 INITIAL	6 ENDING	7 DIFFERENCE
0	0	0

IF METER WAS REPLACED DURING THE YEAR, INDICATE BEGINNING AND ENDING READING FOR EACH METER IN THE BOXES ABOVE.

8 ACRE FEET		0.00	9 BREAKDOWN ESTIMATE	0

Enter total Acre-feet Shown in 10 in Column 13 of Schedule A

10 TOTAL IN ACRE-FEET	0.00

WORKSHEET W-1 2013

GROUNDWATER RIGHT/PERMIT/ 56-002029.0000

BMP Farm Unit NO.

1 DWR Well Registration No.	10 Q	40 Q	160 Q	LOCATION Sec	Twn	Rng
55-805339	NW	NW	NW	2	3.0N	1.0E

2 TYPE OF MEASURING DEVICE	MAKE/MODEL
TOTALIZER	ENDRESS & HAUSER
SIZE: 12"	UNITS MEASURED: 1000 GAL
INSTALLATION OR OVERHAUL DATE	

3 POWER CO. NAME	ACCOUNT NO.	POWER METER NO.
ARIZONA PUBLIC SERVICE	937347282	R67963

	ENGERGY CONSUMPTION	UNITS
ADOT	10,560	KWH

4 DOES ENERGY METER SERVE USES OTHER THAN THE WELL PUMP? Yes [X] No [ ]

ENTER "Y" OR "N" IN COLUMN 5 OF SCHEDULE A

WATER TOTALIZING METER READINGS

5 INITIAL	6 ENDING	7 DIFFERENCE
748,242	748,242	0

IF METER WAS REPLACED DURING THE YEAR, INDICATE BEGINNING AND ENDING READING FOR EACH METER IN THE BOXES ABOVE.

8 ACRE FEET		0.00	9 BREAKDOWN ESTIMATE	0

Enter total Acre-feet Shown in 10 in Column 13 of Schedule A

10 TOTAL IN ACRE-FEET	0.00

---

1 DWR Well Registration No.	10 Q	40 Q	160 Q	LOCATION Sec	Twn	Rng
55-213219	SE	SE	SW	35	5.0N	1.0W

2 TYPE OF MEASURING DEVICE	MAKE/MODEL
TOTALIZER	
SIZE	UNITS MEASURED: 1000 GAL
INSTALLATION OR OVERHAUL DATE	

3 POWER CO. NAME	ACCOUNT NO.	POWER METER NO.
ARIZONA PUBLIC SERVICE		

	ENGERGY CONSUMPTION	UNITS
VISTANCIA #4	6,480	KWH

4 DOES ENERGY METER SERVE USES OTHER THAN THE WELL PUMP? Yes [X] No [ ]

ENTER "Y" OR "N" IN COLUMN 5 OF SCHEDULE A

WATER TOTALIZING METER READINGS

5 INITIAL	6 ENDING	7 DIFFERENCE
0	0	0

IF METER WAS REPLACED DURING THE YEAR, INDICATE BEGINNING AND ENDING READING FOR EACH METER IN THE BOXES ABOVE.

8 ACRE FEET		0.00	9 BREAKDOWN ESTIMATE	0

Enter total Acre-feet Shown in 10 in Column 13 of Schedule A

10 TOTAL IN ACRE-FEET	0.00

---

1 DWR Well Registration No.	10 Q	40 Q	160 Q	LOCATION Sec	Twn	Rng
55-212439	SE	SE	SW	25	5.0N	1.0W

2 TYPE OF MEASURING DEVICE	MAKE/MODEL
TOTALIZER	
SIZE	UNITS MEASURED: 1000 GAL
INSTALLATION OR OVERHAUL DATE	

3 POWER CO. NAME	ACCOUNT NO.	POWER METER NO.
ARIZONA PUBLIC SERVICE		

	ENGERGY CONSUMPTION	UNITS
VISTANCIA #9	1,720	KWH

4 DOES ENERGY METER SERVE USES OTHER THAN THE WELL PUMP? Yes [X] No [ ]

ENTER "Y" OR "N" IN COLUMN 5 OF SCHEDULE A

WATER TOTALIZING METER READINGS

5 INITIAL	6 ENDING	7 DIFFERENCE
0	0	0

IF METER WAS REPLACED DURING THE YEAR, INDICATE BEGINNING AND ENDING READING FOR EACH METER IN THE BOXES ABOVE.

8 ACRE FEET		0.00	9 BREAKDOWN ESTIMATE	0

Enter total Acre-feet Shown in 10 in Column 13 of Schedule A

10 TOTAL IN ACRE-FEET	0.00

---

1 DWR Well Registration No.	10 Q	40 Q	160 Q	LOCATION Sec	Twn	Rng

2 TYPE OF MEASURING DEVICE	MAKE/MODEL
SIZE	UNITS MEASURED
INSTALLATION OR OVERHAUL DATE	

3 POWER CO. NAME	ACCOUNT NO.	POWER METER NO.

	ENGERGY CONSUMPTION	UNITS

4 DOES ENERGY METER SERVE USES OTHER THAN THE WELL PUMP? Yes [ ] No [ ]

ENTER "Y" OR "N" IN COLUMN 5 OF SCHEDULE A

WATER TOTALIZING METER READINGS

5 INITIAL	6 ENDING	7 DIFFERENCE

IF METER WAS REPLACED DURING THE YEAR, INDICATE BEGINNING AND ENDING READING FOR EACH METER IN THE BOXES ABOVE.

8 ACRE FEET			9 BREAKDOWN ESTIMATE	

Enter total Acre-feet Shown in 10 in Column 13 of Schedule A

10 TOTAL IN ACRE-FEET	