

F.W.H.A. REGION	STATE	PROJECT NO.	SHEET NO.	TOTAL SHEETS	RECORD DRAWING
9	AZ.	T195	XX	XX	XXXXX

☐ **REMOVAL /RELOCATE** ☐

1

CONSTRUCTION

1
2 New Half Barrier
3
4
5
6
7
8 New Bridge Widening
9
10 New Retaining Wall

NO.	REVISION	BY	DATE
3			
2			
1			

MARICOPA COUNTY
DEPARTMENT OF TRANSPORTATION
ENGINEERING DIVISION

NORTHERN PARKWAY
LOOP 303 to GRAND AVENUE
PROJECT NO. T195

PRELIMINARY
NOT FOR
CONSTRUCTION

DESIGNED	P T BACA/R HOOKEY	1/08
DRAWN	L WAGNER	1/08
CHECKED	R MILES	1/08

URS

SOUTHERN ALIGNMENT PAVING PLAN SHT
STA 401+00 TO STA 410+00

SHEET P220

TRACS NO. 0000 MA MMA SS593 01C

1/30/2008 $TIME$
P:\City_of_Glendale\NorthernDCR30\cadd\Plan_Sheets\Ultimate\south_align\TT108south_pl38.dgn



F.W.H.A. REGION	STATE	PROJECT NO.	SHEET NO.	TOTAL SHEETS	RECORD DRAWING
9	AZ.	T195	XX	XX	XXXXX

☐ **REMOVAL /RELOCATE** ☐

1

○ **CONSTRUCTION** ○

1
2 New Half Barrier
3
4
5
6
7
8 New Bridge
9
10 New Retaining Wall

NO.	REVISION	BY	DATE
3			
2			
1			

MARICOPA COUNTY
DEPARTMENT OF TRANSPORTATION
ENGINEERING DIVISION

NORTHERN PARKWAY
LOOP 303 to GRAND AVENUE
PROJECT NO. T195

PRELIMINARY
NOT FOR
CONSTRUCTION

DESIGNED	P T BACA/R HOOKEY	1/08
DRAWN	L WAGNER	1/08
CHECKED	R MILES	1/08

URS

SOUTHERN ALIGNMENT PAVING PLAN SHT
STA 410+00 TO STA 420+00

SHEET P221

TRACS NO. 0000 MA MMA SS593 OIC

English

1/30/2008 $TIME$
P:*City_of_Glendale*NorthernDCR30*cadd*Plan_Sheets*Ultimate*south_align*T108south_pl37.dgn



F.W.H.A. REGION	STATE	PROJECT NO.	SHEET NO.	TOTAL SHEETS	RECORD DRAWING
9	AZ.	T195	XX	XX	XXXXX

☐ **REMOVAL /RELOCATE** ☐

1

○ **CONSTRUCTION** ○

1
2 New Half Barrier
3
4
5
6
7
8 New Bridge
9
10 New Retaining Wall

NO.	REVISION	BY	DATE
3			
2			
1			

MARICOPA COUNTY
DEPARTMENT OF TRANSPORTATION
ENGINEERING DIVISION

NORTHERN PARKWAY
LOOP 303 to GRAND AVENUE
PROJECT NO. T195

PRELIMINARY NOT FOR CONSTRUCTION

DESIGNED	P T BACA/R HOOKEY	1/08
DRAWN	L WAGNER	1/08
CHECKED	R MILES	1/08

URS

SOUTHERN ALIGNMENT PAVING PLAN SHT
STA 420+00 TO STA 430+00

SHEET P222

TRACS NO. 0000 MA MMA SS593 01C

English

1/30/2008 $TIME$
P:\City_of_Glendale\NorthernDCR30\cadd\Plan_Sheets\Ultimate\south_align\T108south_pl36.dgn

F.W.H.A. REGION	STATE	PROJECT NO.	SHEET NO.	TOTAL SHEETS	RECORD DRAWING
9	AZ.	T195	XX	XX	XXXXX

☐ **REMOVAL /RELOCATE** ☐

1

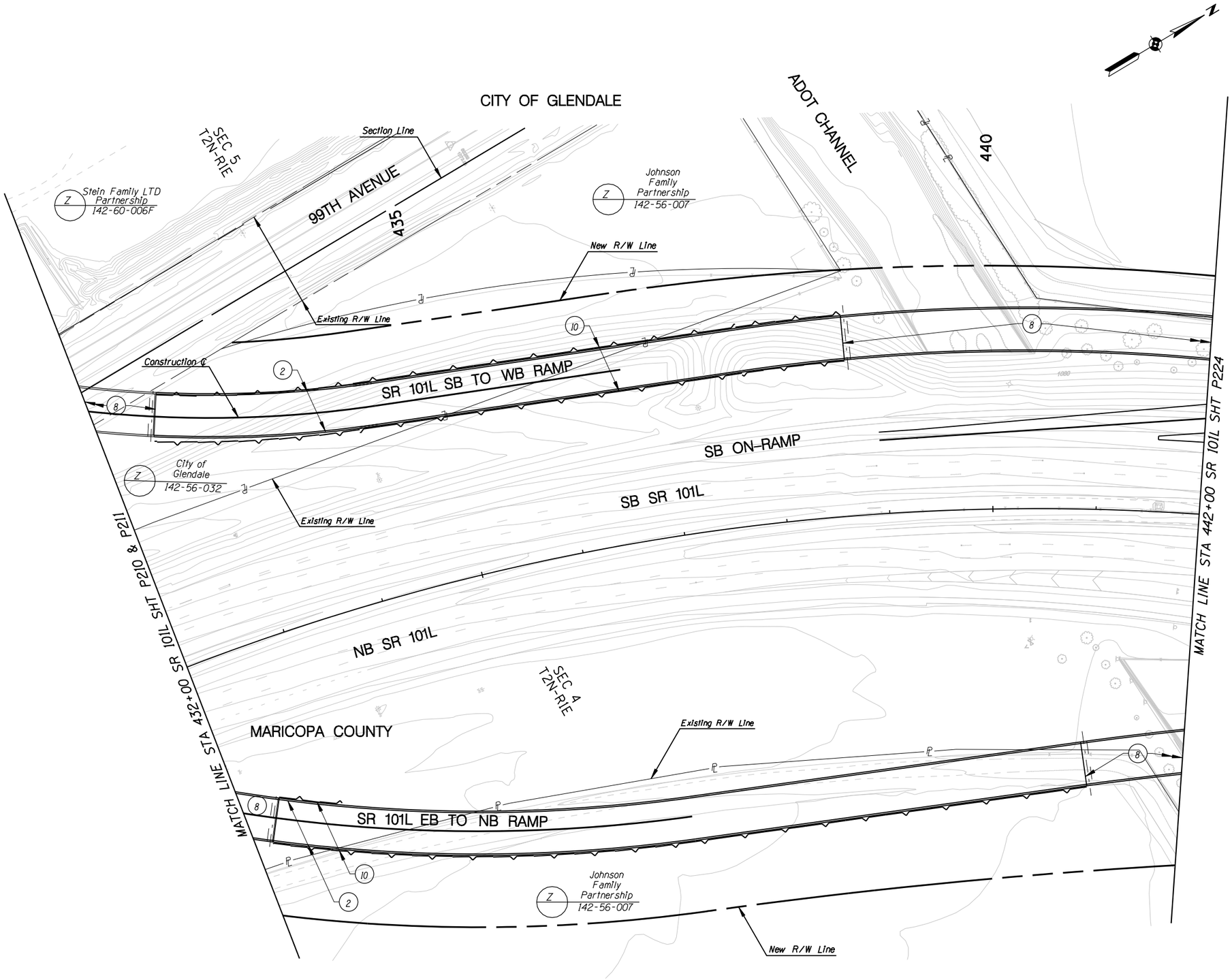

CONSTRUCTION

1
2 New Half Barrier
3
4
5
6
7
8 New Bridge
9
10 New Retaining Wall

NO.	REVISION	BY	DATE
3			
2			
1			

MARICOPA COUNTY
DEPARTMENT OF TRANSPORTATION
ENGINEERING DIVISION

NORTHERN PARKWAY
LOOP 303 to GRAND AVENUE
PROJECT NO. T195

PRELIMINARY
NOT FOR
CONSTRUCTION

DESIGNED	P T BACA/R HOOKEY	1/08
DRAWN	L WAGNER	1/08
CHECKED	R MILES	1/08

URS

SOUTHERN ALIGNMENT PAVING PLAN SHT
STA 432+00 TO STA 442+00

SHEET P223

TRACS NO. 0000 MA MMA SS593 01C

English

1/30/2008 $TIME$
P:\City_of_Glendale\NorthernDCR30\cadd\Plan_Sheets\Ultimate\south_align\TT108south_p145.dgn

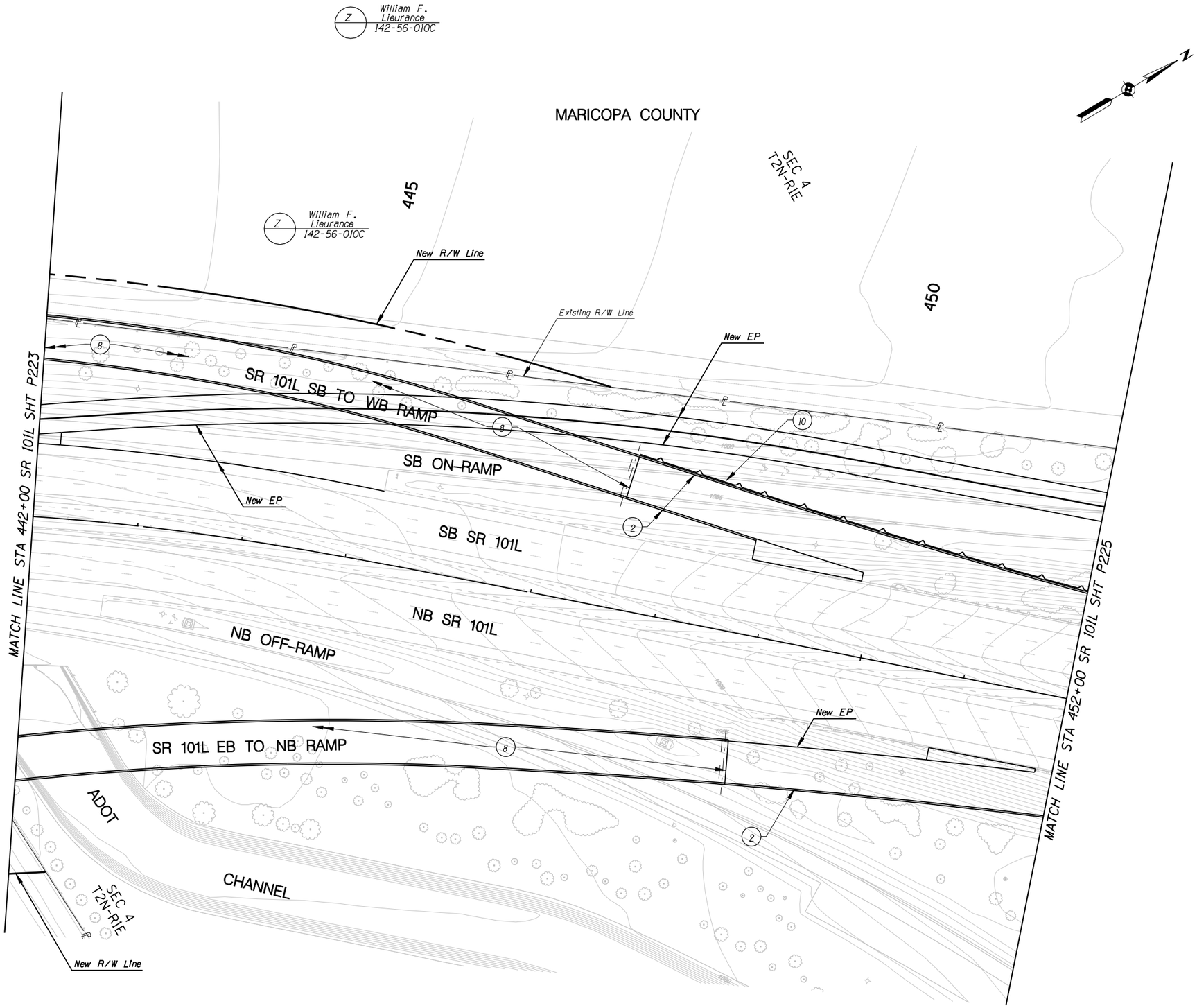

F.W.H.A. REGION	STATE	PROJECT NO.	SHEET NO.	TOTAL SHEETS	RECORD DRAWING
9	AZ.	T195	XX	XX	XXXXX

☐ **REMOVAL /RELOCATE** ☐

1

○ **CONSTRUCTION** ○

1
2 New Half Barrier
3
4
5
6
7
8 New Bridge
9
10 New Retaining Wall

NO.	REVISION	BY	DATE
3			
2			
1			

MARICOPA COUNTY
DEPARTMENT OF TRANSPORTATION
ENGINEERING DIVISION

NORTHERN PARKWAY
LOOP 303 to GRAND AVENUE
PROJECT NO. T195

PRELIMINARY NOT FOR CONSTRUCTION

DESIGNED	P T BACA/R HOOKEY	1/08
DRAWN	L WAGNER	1/08
CHECKED	R MILES	1/08

URS

SOUTHERN ALIGNMENT PAVING PLAN SHT
STA 442+00 TO STA 452+00

SHEET P224

TRACS NO. 0000 MA MMA SS593 01C

English

1/30/2008 $TIME$
P:\City_of_Glendale\NorthernDCR30\cadd\Plan_Sheets\Ultimate\south_align\TT108south_pl46.dgn

F.W.H.A. REGION	STATE	PROJECT NO.	SHEET NO.	TOTAL SHEETS	RECORD DRAWING
9	AZ.	T195	XX	XX	XXXXX

☐ **REMOVAL /RELOCATE** ☐

1

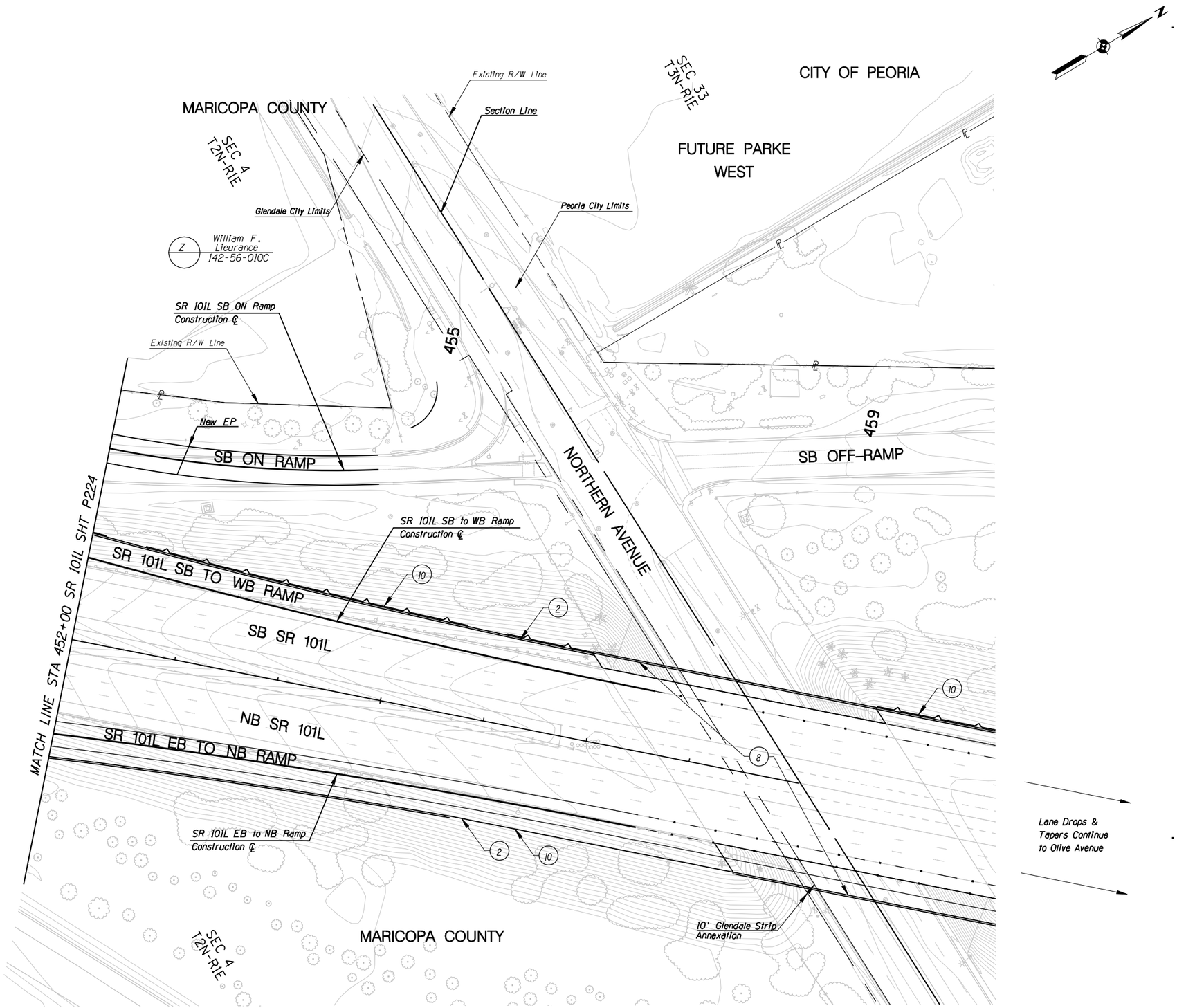

☐ **CONSTRUCTION** ☐

1
2 New Half Barrier
3
4
5
6
7
8 New Bridge Widening
9
10 New Retaining Wall

NO.	REVISION	BY	DATE
3			
2			
1			

MARICOPA COUNTY
DEPARTMENT OF TRANSPORTATION
ENGINEERING DIVISION

NORTHERN PARKWAY
LOOP 303 to GRAND AVENUE
PROJECT NO. T195

PRELIMINARY NOT FOR CONSTRUCTION

DESIGNED	P T BACA/R HOOKEY	1/08
DRAWN	L WAGNER	1/08
CHECKED	R MILES	1/08

URS

SOUTHERN ALIGNMENT PAVING PLAN SHT
STA 452+00 TO STA XX+Xx

SHEET P225

TRACS NO. 0000 MA MMA SS593 01C

English

1/30/2008 $TIME$
P:\City_of_Glendale\NorthernDCR30\cadd\Plan_Sheets\Ultimate\south_align\TT108south_pl47.dgn